

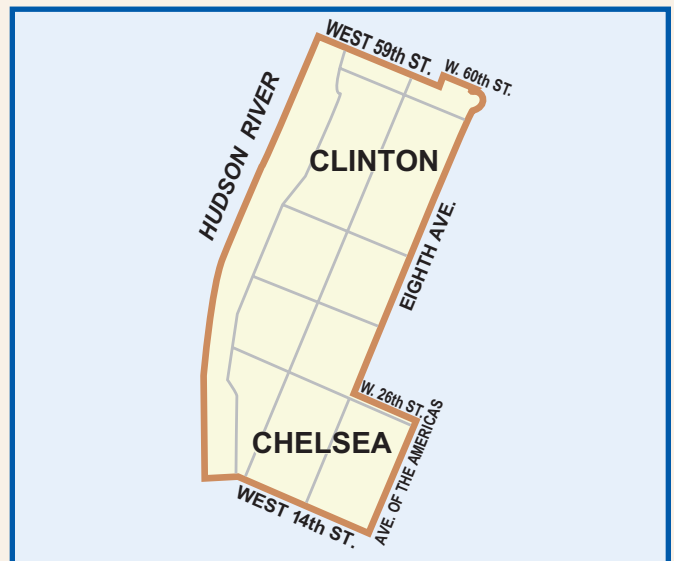
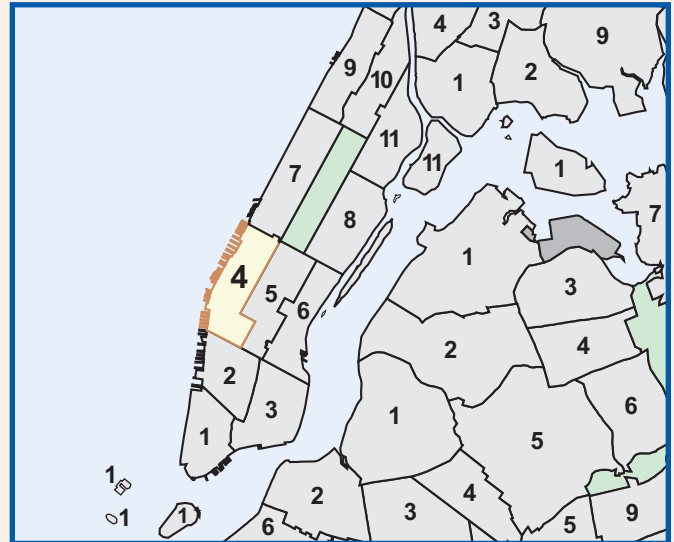
MANHATTAN COMMUNITY DISTRICT 4

TOTAL POPULATION	1980	1990	2000
Number	82,162	84,431	87,479
% Change	—	2.8	3.6

VITAL STATISTICS	1990	2001
Births: Number	777	748
Rate per 1000	9.2	8.6
Deaths: Number	1,002	630
Rate per 1000	11.9	7.3
Infant Mortality: Number	5	4
Rate per 1000	6.4	5.3

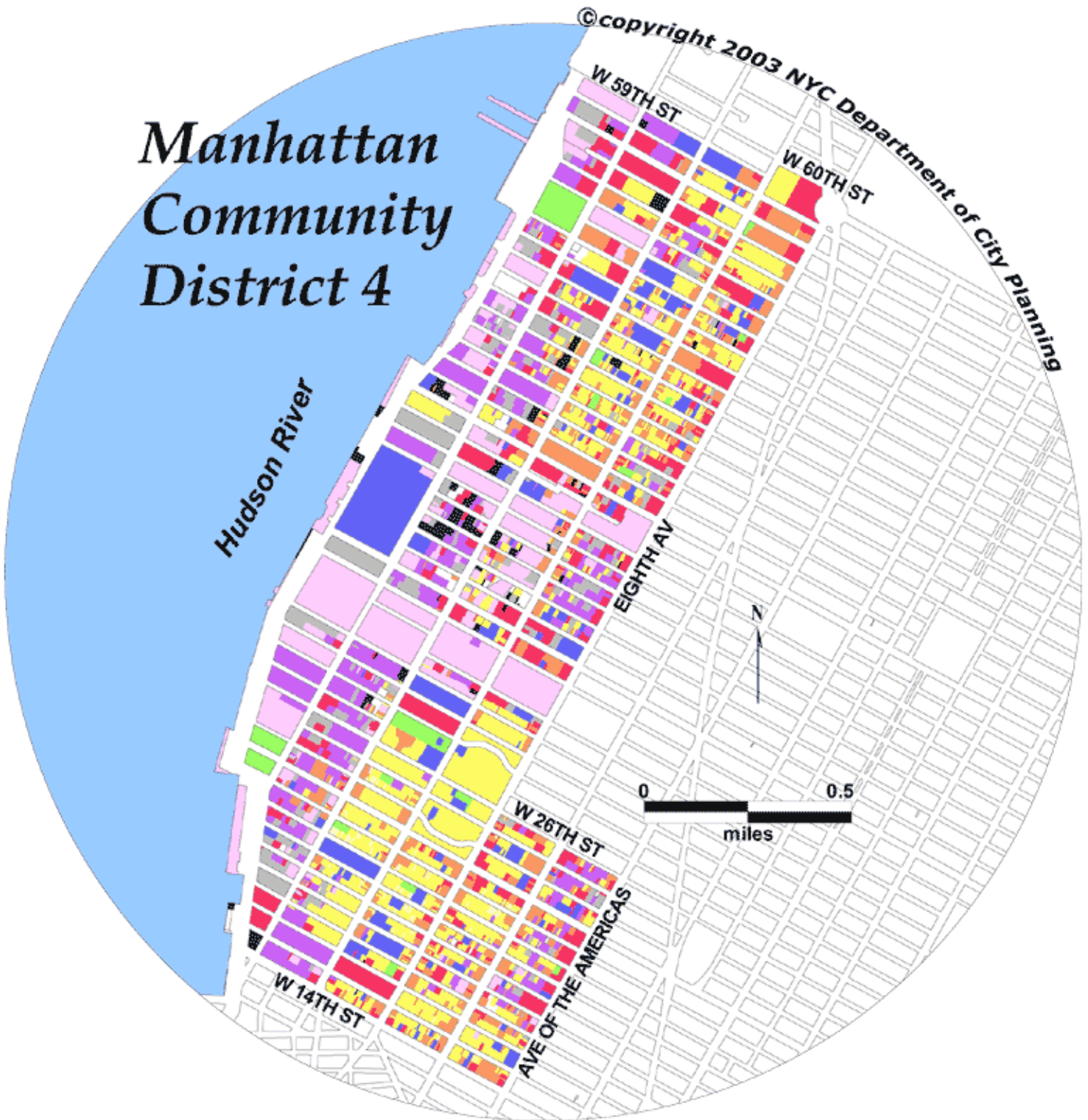
INCOME SUPPORT	1994	2002
Public Assistance (AFDC, Home Relief)	11,550	4,520
Supplemental Security Income	4,252	4,382
Medicaid Only	2,490	4,967
Total Persons Assisted	18,292	15,869
Percent of Population	21.7	18.1

TOTAL LAND AREA	
Acres:	1,339.4
Square Miles:	2.1



	Lots	Lot Area	
		Sq. Ft. (000)	%
1- 2 Family Residential	103	172.2	0.5
Multi-Family Residential	1,354	6,773.1	17.9
Mixed Resid. / Commercial	708	3,144.4	8.3
Commercial / Office	425	4,220.3	11.2
Industrial	382	3,985.1	10.5
Transportation / Utility	152	10,505.3	27.8
Institutions	155	3,539.6	9.4
Open Space / Recreation	19	773.5	2.1
Parking Facilities	215	2,285.9	6.1
Vacant Land	78	2,228.7	5.9
Miscellaneous	—	171.7	0.5
Total	3,626	37,799.8	100.0

Manhattan Community District 4



Residential Land Uses

- 1 & 2 Family Residential
- Multi-Family
- Mixed Residential & Commercial

Non-Residential Land Uses

- Commercial & Office
- Industrial & Manufacturing
- Transportation & Utility
- Public Facilities & Institutions
- Open Space & Outdoor Recreation
- Parking Facilities
- Vacant Land
- All Others or No Data

Base Map: COGIS Tax Lot File Release 02B, clipped to shoreline
 Land Use: NYC Department of Finance's Real Property File
 (August 2002) modified by the Department of City Planning for
 display of condominiums and parks in appropriate land use category.

**Table PL P-103: Total Population by Mutually Exclusive Race and Hispanic Origin
and Total Housing Units
New York City Community Districts, 1990 and 2000**

Manhattan Community District 4	1990		2000		Change 1990-2000	
	Number	Percent	Number	Percent	Number	Percent
Total Population	84,431	100.0	87,479	100.0	3,048	3.6
Nonhispanic of Single Race:	-	-	-	-	-	-
White Nonhispanic	53,544	63.4	52,721	60.3	(823)	-1.5
Black/African American Nonhispanic	6,674	7.9	6,402	7.3	(272)	-4.1
Asian or Pacific Islander Nonhispanic	4,132	4.9	7,228	8.3	3,096	74.9
American Indian and Alaska Native Nonhispanic	183	0.2	166	0.2	(17)	-9.3
Some Other Race Nonhispanic	198	0.2	429	0.5	231	116.7
Nonhispanic of Two or More Races	-	-	2,305	2.6	-	-
Hispanic Origin	19,700	23.3	18,228	20.8	(1,472)	-7.5
Population Under 18 Years	8,280	100.0	7,979	100.0	(301)	-3.6
Nonhispanic of Single Race:	-	-	-	-	-	-
White Nonhispanic	2,776	33.5	2,552	32.0	(224)	-8.1
Black/African American Nonhispanic	1,031	12.5	934	11.7	(97)	-9.4
Asian or Pacific Islander Nonhispanic	393	4.7	629	7.9	236	60.1
American Indian and Alaska Native Nonhispanic	22	0.3	20	0.3	(2)	-9.1
Some Other Race Nonhispanic	48	0.6	81	1.0	33	68.8
Nonhispanic of Two or More Races	-	-	376	4.7	-	-
Hispanic Origin	4,010	48.4	3,387	42.4	(623)	-15.5
Population 18 Years and Over	76,151	100.0	79,500	100.0	3,349	4.4
Nonhispanic of Single Race:	-	-	-	-	-	-
White Nonhispanic	50,768	66.7	50,169	63.1	(599)	-1.2
Black/African American Nonhispanic	5,643	7.4	5,468	6.9	(175)	-3.1
Asian or Pacific Islander Nonhispanic	3,739	4.9	6,599	8.3	2,860	76.5
American Indian and Alaska Native Nonhispanic	161	0.2	146	0.2	(15)	-9.3
Some Other Race Nonhispanic	150	0.2	348	0.4	198	132.0
Nonhispanic of Two or More Races	-	-	1,929	2.4	-	-
Hispanic Origin	15,690	20.6	14,841	18.7	(849)	-5.4
Total Population	84,431	100.0	87,479	100.0	3,048	3.6
Under 18 Years	8,280	9.8	7,979	9.1	(301)	-3.6
18 Years and Over	76,151	90.2	79,500	90.9	3,349	4.4
Total Housing Units	53,759	-	55,125	-	1,366	2.5

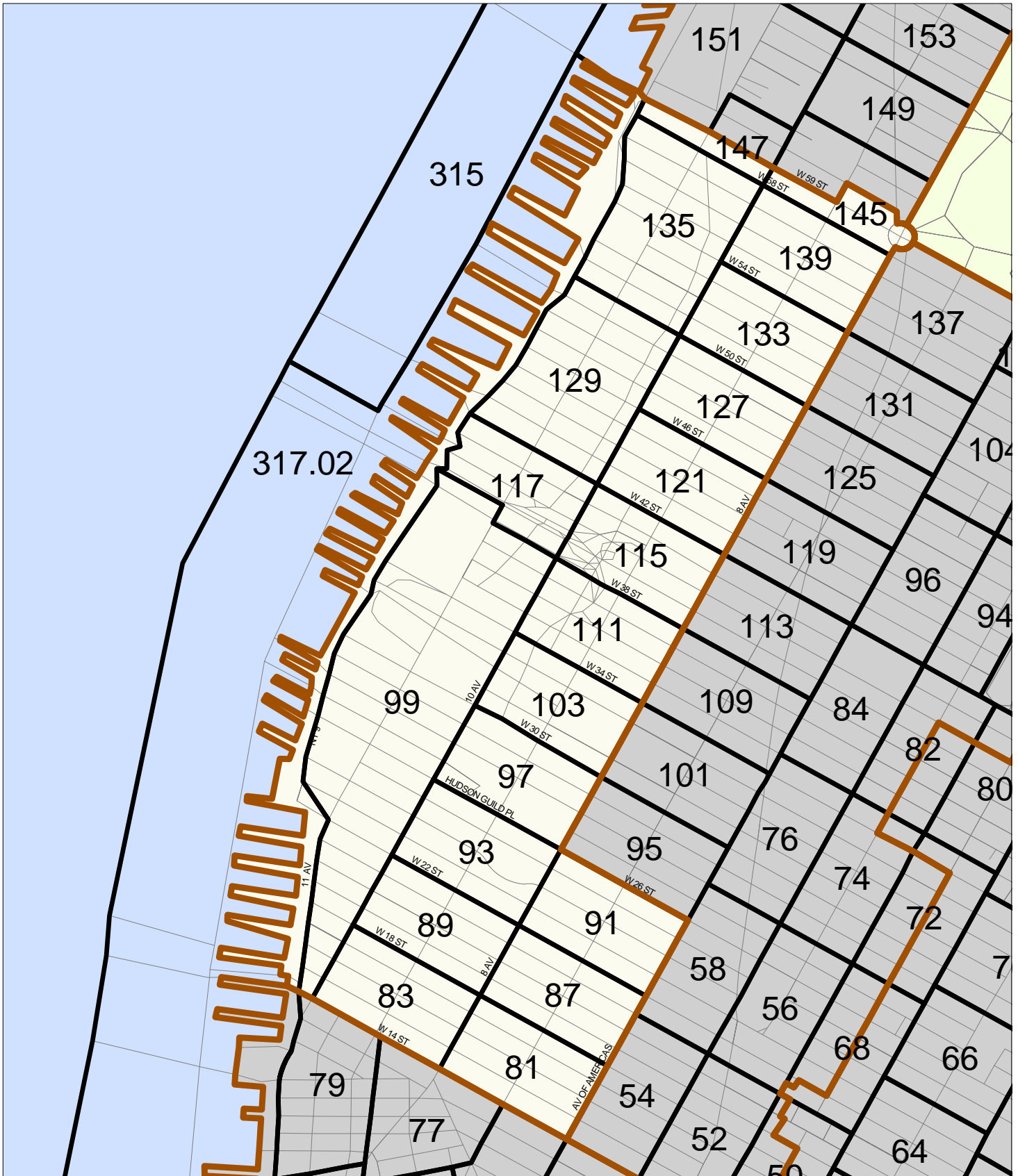
Race categories are from the 2000 Census and are not strictly comparable with categories used in 1990.

Source: U.S. Census Bureau, 2000 Census PL File and SF1 and 1990 Census STF1
Population Division - NYC Department of City Planning (Oct 2001)

**Demographic Profile - New York City Community Districts
2000 Census SF1**

Manhattan Community District 4	Number	Percent
Total Population	87,479	100.0
White Nonhispanic	52,721	60.3
Black Nonhispanic	6,402	7.3
Asian and Pacific Islander Nonhispanic	7,228	8.3
Other Nonhispanic	595	0.7
Two or More Races Nonhispanic	2,305	2.6
Hispanic Origin	18,228	20.8
Female	41,187	47.1
Male	46,292	52.9
Under 5 years	2,549	2.9
5 to 9 years	2,150	2.5
10 to 14 years	2,095	2.4
15 to 19 years	2,189	2.5
20 to 24 years	5,805	6.6
25 to 44 years	41,702	47.7
45 to 64 years	20,791	23.8
65 years and over	10,198	11.7
18 years and over	79,500	90.9
In households	84,241	96.3
In family households	36,294	41.5
Householder	13,003	14.9
Spouse	8,596	9.8
Own child under 18 years	6,427	7.3
Other relatives	7,257	8.3
Nonrelatives	1,011	1.2
In nonfamily households	47,947	54.8
Householder	38,422	43.9
Householder 65 years and over living alone	5,674	6.5
Nonrelatives	9,525	10.9
In group quarters	3,238	3.7
Total Households	51,425	100.0
Family households	13,003	25.3
Married-couple family	8,596	16.7
With related children under 18 years	2,658	5.2
Female householder, no husband present	3,137	6.1
With related children under 18 years	1,515	2.9
Male householder, no wife present	1,270	2.5
With related children under 18 years	403	0.8
Nonfamily households	38,422	74.7
Households with one or more persons 65 years and over	8,762	17.0
Persons Per Family	2.71	-
Persons Per Household	1.64	-
Total Housing Units	55,125	-
Occupied Housing Units	51,425	100.0
Renter occupied	41,738	81.2
Owner occupied	9,687	18.8
By Household Size:		
1 person household	30,286	58.9
2 person household	14,694	28.6
3 person household	3,549	6.9
4 person household	1,660	3.2
5 persons and over	1,236	2.4
By Age of Householder:		
15 to 24 years	2,297	4.5
25 to 44 years	26,211	51.0
45 to 64 years	14,788	28.8
65 years and over	8,129	15.8

CENSUS 2000: MANHATTAN COMMUNITY DISTRICT 4



LEGEND	4	CENSUS TRACT NUMBER	—	STREET	—	COMMUNITY DISTRICT BOUNDARY
	—	CENSUS TRACT BOUNDARY	READE ST.	STREET NAME		

**Change in Total Population, 1990 to 2000
Manhattan Community District 4**

Census Tract	Total Population		Population Change, 1990-2000	
	1990	2000	Number	Percent
0081	7,570	7,359	(211)	(2.8)
0083	3,591	3,477	(114)	(3.2)
0087	5,013	4,626	(387)	(7.7)
0089	5,611	5,320	(291)	(5.2)
0091	4,451	4,553	102	2.3
0093	8,920	8,714	(206)	(2.3)
0097	4,809	4,852	43	0.9
0099	705	1,155	450	63.8
0103	1,467	1,463	(4)	(0.3)
0111	2,228	3,048	820	36.8
0115	1,128	1,467	339	30.1
0117	252	340	88	34.9
0121	7,973	8,288	315	4.0
0127	7,074	7,278	204	2.9
0129	3,619	4,457	838	23.2
0133	5,361	5,805	444	8.3
0135	3,837	3,505	(332)	(8.7)
0139	9,943	9,795	(148)	(1.5)
0145 *	3,267	4,411	1,144	35.0
0147 *	869	2,231	1,362	156.7
0315 *	108	68	(40)	(37.0)
031702 *	340	3	(337)	(99.1)

* Census tract is within two or more community districts. Data are for entire census tract.

**Total Population by Mutually Exclusive Race and Hispanic Origin
by Census Tract, 2000
Manhattan Community District 4**

Census Tract	Total Population	Nonhispanic by Race					Two or More Races	Hispanic Origin (of any race)
		Single Race						
		White	Black/ African American	Asian	Other			
0081	7,359	5,466	226	496	58	163	950	
0083	3,477	1,396	407	221	30	67	1,356	
0087	4,626	3,461	113	256	38	81	677	
0089	5,320	3,535	364	301	43	111	966	
0091	4,553	3,242	224	466	28	96	497	
0093	8,714	5,876	567	361	53	123	1,734	
0097	4,852	2,565	542	424	26	118	1,177	
0099	1,155	499	309	43	7	23	274	
0103	1,463	817	75	228	11	70	262	
0111	3,048	1,420	243	513	19	110	743	
0115	1,467	526	332	168	18	36	387	
0117	340	22	176	2	0	2	138	
0121	8,288	5,198	766	557	84	277	1,406	
0127	7,278	3,666	392	720	78	310	2,112	
0129	4,457	2,341	419	345	17	159	1,176	
0133	5,805	3,356	323	600	52	153	1,321	
0135	3,505	1,014	404	209	13	121	1,744	
0139	9,795	6,939	435	1,029	55	249	1,088	
0145 *	4,411	3,203	159	552	30	85	382	
0147 *	2,231	1,360	162	485	14	93	117	
0315 *	68	48	2	5	0	4	9	
031702 *	3	2	1	0	0	0	0	

* Census tract is within two or more community districts. Data are for entire census tract.

**Total Households by Household Family Type
by Census Tract, 2000
Manhattan Community District 4**

Census Tract	Total Households	Total Family Households	Total Non-Family Households	Average Household Size	Average Family Size
0081	4,711	1,037	3,674	1.54	2.57
0083	1,738	559	1,179	1.93	3.22
0087	3,076	550	2,526	1.50	2.59
0089	3,085	772	2,313	1.65	2.79
0091	2,927	539	2,388	1.49	2.45
0093	5,262	1,481	3,781	1.65	2.75
0097	2,656	920	1,736	1.72	2.77
0099	370	114	256	1.80	2.60
0103	969	152	817	1.50	2.60
0111	1,519	433	1,086	1.81	2.79
0115	534	157	377	1.87	2.91
0117	24	8	16	2.00	3.25
0121	5,172	1,152	4,020	1.57	2.61
0127	4,049	1,074	2,975	1.78	2.89
0129	2,327	610	1,717	1.80	2.90
0133	3,315	785	2,530	1.72	2.67
0135	1,613	824	789	2.15	3.07
0139	6,807	1,427	5,380	1.44	2.41
0145 *	2,646	944	1,702	1.62	2.40
0147 *	813	279	534	1.72	2.71
0315 *	38	14	24	1.63	2.64
031702 *	0	0	0	0.00	0.00

* Census tract is within two or more community districts. Data are for entire census tract.

**Age and Nativity
by Census Tract, 2000
Manhattan Community District 4**

Census Tract	Total Population	% under 18	% 18 to 64	% 65 and over	% Foreign Born
0081	7,359	7.8	83.9	8.4	22.6
0083	3,477	15.5	73.4	11.1	28.6
0087	4,626	5.7	84.9	9.4	13.0
0089	5,320	9.4	81.4	9.2	23.3
0091	4,553	5.3	87.2	7.5	19.3
0093	8,714	10.9	69.0	20.0	16.5
0097	4,852	11.4	60.5	28.1	26.0
0099	1,155	5.7	90.2	4.1	11.9
0103	1,463	3.8	88.5	7.7	36.0
0111	3,048	8.6	84.9	6.5	40.7
0115	1,467	10.5	83.1	6.4	25.2
0117	340	61.5	37.4	1.2	9.1
0121	8,288	7.1	79.7	13.2	22.4
0127	7,278	9.7	83.1	7.3	36.1
0129	4,457	11.1	84.9	3.9	26.5
0133	5,805	7.8	82.8	9.4	28.2
0135	3,505	20.0	64.5	15.5	26.4
0139	9,795	5.2	82.4	12.4	27.9
0145 *	4,411	9.1	80.4	10.5	28.8
0147 *	2,231	8.0	90.3	1.7	31.7
0315 *	68	13.2	79.4	7.4	0.0
031702 *	3	0.0	100.0	0.0	0.0

* Census tract is within two or more community districts. Data are for entire census tract.

**Income and Education
by Census Tract, 2000
Manhattan Community District 4**

Census Tract	Median Household Income	% Persons below Poverty	% Families below Poverty	Population 25 +	% High School Graduates or Higher	% College Graduates or Higher
0081	\$61,525	8.8	3.5	6,432	96.2	70.8
0083	\$28,700	23.9	25.9	2,596	79.9	41.9
0087	\$56,939	11.4	5.3	4,140	92.1	70.8
0089	\$55,198	9.2	3.1	4,524	88.7	63.7
0091	\$58,381	11.9	4.6	4,058	93.5	68.5
0093	\$51,710	15.5	14.7	7,375	88.0	55.0
0097	\$32,350	22.7	16.5	3,978	77.7	38.1
0099	\$60,476	14.6	18.7	1,012	64.4	34.9
0103	\$61,007	17.3	15.1	1,255	91.6	59.1
0111	\$41,940	22.8	15.4	2,347	82.8	47.8
0115	\$44,519	30.6	4.4	980	81.9	42.3
0117	\$16,607	67.6	100.0	133	57.1	28.6
0121	\$38,453	13.4	6.1	7,330	86.3	55.9
0127	\$46,279	14.4	11.8	5,940	82.8	50.4
0129	\$52,743	21.9	27.2	3,542	86.9	52.4
0133	\$50,688	16.0	13.0	4,766	85.9	55.1
0135	\$25,229	26.2	21.7	2,515	60.9	19.4
0139	\$56,507	10.8	5.4	8,637	91.9	66.7
0145 *	\$102,582	7.2	4.6	3,716	98.2	82.6
0147 *	\$68,750	3.7	1.8	1,219	97.6	85.8
0315 *	\$56,250	25.0	29.4	36	100.0	86.1
031702 *	\$0	-	-	0	-	-

* Census tract is within two or more community districts. Data are for entire census tract.

**Employment Status for Population 16 and Over
by Census Tract, 2000
Manhattan Community District 4**

Census Tract	Population 16+	Number of Persons 16+ in Labor Force	% of Labor Force Unemployed	% of Labor Force Female	% of Labor Force Male
0081	6862	5360	3.6	44.1	55.9
0083	3014	1926	7.6	44.1	55.9
0087	4430	3539	4.2	37.9	62.1
0089	4952	3838	6.6	39.8	60.2
0091	4351	3547	4.7	40.6	59.4
0093	7861	5087	6.2	43.3	56.7
0097	4395	2208	12.6	47.5	52.5
0099	1072	460	4.3	47.4	52.6
0103	1436	1177	6.7	37.9	62.1
0111	2827	2086	8.1	47.2	52.8
0115	1326	1089	32.4	46.0	54.0
0117	136	122	76.2	87.7	12.3
0121	7771	5671	7.7	40.2	59.8
0127	6620	4874	6.1	37.6	62.4
0129	4054	2885	5.9	35.0	65.0
0133	5448	4173	7.0	43.0	57.0
0135	2923	1492	13.3	48.9	51.1
0139	9381	7195	4.4	45.5	54.5
0145 *	3928	2862	5.0	48.0	52.0
0147 *	2033	1436	3.6	57.2	42.8
0315 *	36	36	0.0	55.6	44.4
031702 *	0	0	-	-	-

* Census tract is within two or more community districts. Data are for entire census tract.

**Selected Facilities and Program Sites
In New York City, 2002-2005**

MANHATTAN COMMUNITY DISTRICT 4

<u>Block</u>	<u>Lot</u>	<u>Facility Name</u>	<u>Facility Address</u>	<u>Facility Type</u>	<u>Capacity</u>	<u>Oversight Agency</u>
SCHOOLS						
<i>Public Elementary and Secondary Schools</i>						
744	24	P.S. 11 WILLIAM T. HARRIS SCHOOL	320 W 21 St	Elementary School - Public	509 Enrollment	NYC DOE
1038	14	P.S. 212 MIDTOWN WEST SCHOOL	328 W 48 St	Elementary School - Public	352 Enrollment	NYC DOE
1062	3	PS 111 ADOLPH S. OCHS SCHOOL	440 W 53 St	Elementary School - Public	632 Enrollment	NYC DOE
724	23	PS 33 CHELSEA SCHOOL	281 Ninth Ave	Elementary School - Public	376 Enrollment	NYC DOE
1073	1	PS 51 ELIAS HOWE SCHOOL	520 W 45 St	Elementary School - Public	314 Enrollment	NYC DOE
1038	14	J.H.S. 17 LASALLE SCHOOL	328 W 48 St	Intermediate/JHS -Public	557 Enrollment	NYC DOE
744	24	M.S. 260 CLINTON SCHOOL WRITERS	320 W 21 St	Intermediate/JHS -Public	245 Enrollment	NYC DOE
741	10	NYC LAB MS FOR COLLABORATIVE S	333 W 17th St	Intermediate/JHS -Public	439 Enrollment	NYC DOE
741	10	NYC LAB HIGH SCHOOL FOR COLLA	333 W 17 St	Junior/Senior High School - Public	391 Enrollment	NYC DOE
741	10	NYC MUSEUM SCHOOL	333 W 17 St	Junior/Senior High School - Public	409 Enrollment	NYC DOE
1038	14	PROFESSIONAL PERFORMING ARTS	328 W 48th St	Junior/Senior High School - Public	408 Enrollment	NYC DOE
1065	1	ENVIRONMENTAL STUDIES HIGH SC	444 W 56 St	High School - Public	1592 Enrollment	NYC DOE
774	19	FASHION INDUSTRIES HIGH SCHOOL	225 W 24 St	High School - Public	1750 Enrollment	NYC DOE
1059	15	GRAPHIC COMMUNICATION ARTS HI	439 W 49 St	High School - Public	2051 Enrollment	NYC DOE
742	7	HIGH SCHOOL FOR THE HUMANITIES	351 W 18 St	High School - Public	2151 Enrollment	NYC DOE
742	7	HUMANITIES PREPARATORY SCHOO	351 W 18 St	High School - Public	184 Enrollment	NYC DOE
1065	1	INDEPENDENCE HS	850 Tenth Ave	High School - Public	502 Enrollment	NYC DOE
767	68	LIBERTY HIGH SCHOOL ACADEMY F	250 W 18 St	High School - Public	542 Enrollment	NYC DOE
1079	29	MANHATTAN BRIDGES HS	525 W 50th St	High School - Public	112 Enrollment	NYC DOE
1079	29	PARK WEST HIGH SCHOOL	525 W 50 St	High School - Public	1553 Enrollment	NYC DOE
1043	22	P.S. 35	317 W 52 St	Special/Other School - Public	230 Enrollment	NYC DOE
1065	1	CAREER EDUCATION CENTER	448 W 56 St	Special/Other School - Public	819 Enrollment	NYC DOE
1065	1	NEW YORK CITY OUTREACH CENTE	850 Tenth Ave	Special/Other School - Public	394 Enrollment	NYC DOE
<i>Private & Parochial Elementary and Secondary Schools</i>						
738	54	CORLEARS SCHOOL	324 W 15 St	Elementary School - Private/Parochial	128 Enrollment	NYS DOE
693	34	GUARDIAN ANGEL SCHOOL	193 Tenth Ave	Elementary School - Private/Parochial	236 Enrollment	NYS DOE

**Selected Facilities and Program Sites
In New York City, 2002-2005**

MANHATTAN COMMUNITY DISTRICT 4

<u>Block</u>	<u>Lot</u>	<u>Facility Name</u>	<u>Facility Address</u>	<u>Facility Type</u>	<u>Capacity</u>	<u>Oversight Agency</u>
<i>Private & Parochial Elementary and Secondary Schools</i>						
1033	49	HOLY CROSS SCHOOL	332 W 43 St	Elementary School - Private/Parochial	390 Enrollment	NYS DOE
764	48	NAZARETH NURSERY SCHOOL	216 W 15 St	Elementary School - Private/Parochial	51 Enrollment	NYS DOE
1061	54	SACRED HEART OF JESUS SCHOOL	456 W 52 St	Elementary School - Private/Parochial	188 Enrollment	NYS DOE
749	17	SAINT COLUMBA SCHOOL	331 W 25 St	Elementary School - Private/Parochial	169 Enrollment	NYS DOE
1083	1	YWCA-POLLY DADGE EARLY CHILD	538 W 55th St Ground Fl	Elementary School - Private/Parochial	91 Enrollment	NYS DOE
731	54	SAINT MICHAEL ACADEMY	425 W 33 St	Senior High School - Private/Parochial	381 Enrollment	NYS DOE
691	1	BAYVIEW CORRECTIONAL FACILITY	550 W 20 St	Special/Other School - Private/Parochial	2 Enrollment	NYS DOE
741	6	LORGE SCHOOL (THE)	353 W 17 St	Special/Other School - Private/Parochial	105 Enrollment	NYS DOE
<i>Colleges and Other Post-Secondary Institutions</i>						
1087	25	JOHN JAY COLLEGE CRIMINAL JUSTI	899 10 Ave	Public College - CUNY	13026 Enrollment	CUNY
1065	1	AMERICAN ACADEMY MCALLISTER I	450 W 56 St	Independent - Degree Granting Institution	122 Enrollment	NYS DOE
718	1	GENERAL THEOLOGICAL SEMINARY	175 Ninth Ave	Independent - Degree Granting Institution	152 Enrollment	NYS DOE
731	54	IONA COLLEGE - NYC	425 W 33 St	Independent - Degree Granting Institution	NA	NYS DOE
1065	1	INTERBORO INSTITUTE	450 W 56 St	Proprietary - Degree Granting Institution	2346 Enrollment	NYS DOE
775	58	SWEDISH INSTITUTE, INC.	226 W 26 St	Proprietary - Degree Granting Institution	566 Enrollment	NYS DOE
754	51	TECHNICAL CAREERS INSTITUTE	320 W 31 St	Proprietary - Degree Granting Institution	3126 Enrollment	NYS DOE
764	1	TRI-STATE COLLEGE OF ACUPUNCTU	80 Eighth Ave	Proprietary - Degree Granting Institution	142 Enrollment	NYS DOE

RECREATIONAL AND CULTURAL FACILITIES

Libraries and Cultural Institutions

1060	63	COLUMBUS LIBRARY	742 Tenth Ave	Public Library - Branch	47099 Annual Circ.	NYPL
------	----	------------------	---------------	-------------------------	--------------------	------

Parks

		CHELSEA PARK	9 to 10 Aves, W 27 to W 28 Sts	Park/Playground - NYC	3.9 Acres	NYC DPR
		CLEMENT CLARKE MOORE PARK	W 22 St, 10 Ave	Park/Playground - NYC	0.489 Acres	NYC DPR
		DE WITT CLINTON PARK	W 52 to W 54 Sts, 11 to 12 Aves	Park/Playground - NYC	5.829 Acres	NYC DPR
		DR GERTRUDE B KELLY PLGD	W 17 St, 8 to 9 Aves	Park/Playground - NYC	0.525 Acres	NYC DPR
		MAY MATTHEWS PLAYGROUND	W 45 St Bet 9 & 10 Aves	Park/Playground - NYC	0.475 Acres	NYC DPR

**Selected Facilities and Program Sites
In New York City, 2002-2005**

MANHATTAN COMMUNITY DISTRICT 4

<u>Block</u>	<u>Lot</u>	<u>Facility Name</u>	<u>Facility Address</u>	<u>Facility Type</u>	<u>Capacity</u>	<u>Oversight Agency</u>
<i>Parks</i>						
		MCCAFFREY PLAYGROUND	W 43 St, 8 & 9 Aves	Park/Playground - NYC	0.436 Acres	NYC DPR
		PARK (47 ST PLGD)	E/S 10 Ave, W 47 to W 48 St	Park/Playground - NYC	0.576 Acres	NYC DPR
		PENN STATION SOUTH HSES PLGD	W 26, 8 to 9 Aves	Park/Playground - NYC	0.6 Acres	NYC DPR
		RAMON APONTE PARK	47th St Between 8th && 9th Aves	Park/Playground - NYC	0.174 Acres	NYC DPR
		NY SCHOOL OF PRINTING REC AREA	N/S W 49 St, 9 & 10 Aves	Other Athletic/Recreation Facility - NYC	0.551 Acres	NYC DPR
		CHELSEA RECREATION CENTER	S/S W 25 St, 9 to 10 Aves	Beach, Garden, Natural Area, Other - NYC	0.385 Acres	NYC DPR
		CLINTON COMMUNITY GARDEN	W 47-48 Sts, 9 & 10 Aves	Beach, Garden, Natural Area, Other - NYC	0.346 Acres	NYC DPR
		GREENSTREET	Columbus Circle (W)(Median)	Joint NYCDOT/DPR Landscaped Area	NA	NYC DOT
		GREENSTREET	Columbus Circle (E)(Circle)	Joint NYCDOT/DPR Landscaped Area	NA	NYC DOT
		GREENSTREET	9th Ave, 16th Street	Joint NYCDOT/DPR Landscaped Area	NA	NYC DOT

PUBLIC SAFETY AND CRIMINAL JUSTICE FACILITIES

769	55	10TH PRECINCT	230 W 20 St	NYC Police Station	NA	NYPD
759	8	14TH PRECINCT MID-TOWN SOUTH	357 W 35 St	NYC Police Station	NA	NYPD
1044	38	MID-TOWN NORTH	306 W 54 St	NYC Police Station	NA	NYPD
1087	25	DRUG ENFORCEMENT TASK FORCE	899 10th Ave	Other NYPD Facility	NA	NYPD
1090	20	MOUNTED TROOP B	625 W 42 St	Other NYPD Facility	NA	NYPD
757	54	PARKING ENFORCEMENT DISTRICT	330 W 34 St	Other NYPD Facility	NA	NYPD
794	64	ENGINE 3 LADDER 12 HI-RISE APP B	146 W 19 St	NYC Fire House	NA	FDNY
735	61	ENGINE 34 LADDER 21	440 W 38 St	NYC Fire House	NA	FDNY
1071	49	RESCUE COMPANY 1	530 W 43 St	NYC Fire House	NA	FDNY
1032	29	EMS BATTALION #9 - PORT AUTHORI	625 Eighth Ave	NYC Emergency Medical Service	NA	FDNY
1044	22	NYC CRIMINAL COURT(MIDTOWN C	314 W 54 St	State/City Court	NA	NYS OCA
691	1	BAYVIEW CORRECTIONAL FACILITY	550 W 20 St	New York State Correctional Facility	323 Beds	NYS DCS

HOSPITALS, NURSING HOMES, AND AMBULATORY PROGRAMS

Nursing Homes and Hospital Inpatient Units

**Selected Facilities and Program Sites
In New York City, 2002-2005**

MANHATTAN COMMUNITY DISTRICT 4

<u>Block</u>	<u>Lot</u>	<u>Facility Name</u>	<u>Facility Address</u>	<u>Facility Type</u>	<u>Capacity</u>	<u>Oversight Agency</u>
<i>Nursing Homes and Hospital Inpatient Units</i>						
1061	23	ST CLARE'S HOSPITAL & HEALTH CT	415 W 51 St	Hospital	250 Beds	NYS DOH
1068	1	ST LUKES ROOSEVELT HOSP CTR RO	1000 Tenth Ave	Hospital	505 Beds	NYS DOH
<i>Ambulatory Facilities and Programs</i>						
1050	1	COVENANT HOUSE	460 W 41 St	Free Standing Health Center	NA	NYS DOH
694	17	FLEMISTER HOUSE	527-31 W 22 St	Free Standing Health Center	NA	NYS DOH
752	1	FROST'D PRIMARY CARE, INC.	369 Eighth Ave	Free Standing Health Center	NA	NYS DOH
1035	17	H S SYSTEMS INC.	321 W 44 St	Free Standing Health Center	NA	NYS DOH
741	63	MICHAEL CALLEN-AUDRE COMM. H	356 W 18 St	Free Standing Health Center	NA	NYS DOH
1032	48	NEW YORK DIAGNOSTIC CENTER	330 W 42 St	Free Standing Health Center	NA	NYS DOH
1085	36	PAN AMERICAN MEDICAL CENTER I	500 W 57 St	Free Standing Health Center	NA	NYS DOH
731	1	PREMIER HEALTHCARE D & T CTR.	460 W 34 St	Free Standing Health Center	NA	NYS DOH
1074	7502	RYAN CHELSEA-CLINTON HEALTH C	651 Tenth Ave	Free Standing Health Center	NA	NYS DOH
801	1	UNION HEALTH CENTER - ILGWU	275 Seventh Ave	Free Standing Health Center	NA	NYS DOH
757	54	UNITED CEREBRAL PALSY OF NEW Y	330 W 34 St	Free Standing Health Center	NA	NYS DOH
759	32	WEST MIDTOWN MEDICAL GROUP	311 W 35 St	Free Standing Health Center	NA	NYS DOH
800	25	CHELSEA CENTER FOR SPECIAL STU	119 W 24 St	Hospital Affiliated Health Center	NA	NYS DOH
747	1	CHELSEA INTERNAL MEDICINE & SE	275 Eighth Ave	Hospital Affiliated Health Center	NA	NYS DOH
749	1	CHELSEA PEDIATRICS	365 W 25 St	Hospital Affiliated Health Center	NA	NYS DOH
1041	50	FAMILY HEALTH CENTER	350 W 51 St	Hospital Affiliated Health Center	NA	NYS DOH
668	30	NY CORNELL SPORTS MEDICINE CEN	23 St & Westside Highway, Chelsea Pier	Hospital Affiliated Health Center	NA	NYS DOH
752	1	PENN SOUTH GERIATRIC CLINIC	305 W 28 st	Hospital Affiliated Health Center	NA	NYS DOH
747	1	SENIOR HEALTH AT PENN SOUTH	275 Eighth Ave	Hospital Affiliated Health Center	NA	NYS DOH
1061	23	SPELLMAN CENTER FOR HIV	415 W 51 St	Hospital Affiliated Health Center	NA	NYS DOH
1073	1	PS 51 (SBHC)	520 W 45 St	HHC School Based Health Clinic	NA	NYC HHC
724	82	LOWER MANHATTAN DISTRICT HEA	303 Ninth Ave	HHC Oral Health Center	NA	NYS DOH

ALCOHOLISM & SUBSTANCE ABUSE SERVICES

Residential

**Selected Facilities and Program Sites
In New York City, 2002-2005**

MANHATTAN COMMUNITY DISTRICT 4

<u>Block</u>	<u>Lot</u>	<u>Facility Name</u>	<u>Facility Address</u>	<u>Facility Type</u>	<u>Capacity</u>	<u>Oversight Agency</u>
<i>Residential</i>						
1085	36	AREBA/CASRIEL - ALCOHOL PRIMAR	500 W 57 St	Inpatient Detox/Withdrawal - Alcoholism	54 Beds	NYS OMH
1085	36	A.R.E.B.A. - CASRIEL- ALCSM INPT RE	500 W 57 St	Inpatient Rehabilitation - Alcoholism	26 Beds	NYS OMH
1060	5	NRI GROUP L.L.C. - S.A. INPT REHAB	455 W 50 St	Inpatient Rehabilitation - Alcoholism	36 Beds	NYS OMH
1068	1	ST LUKE-ROOSEVELT HOS-ALCSM IN	1000 Tenth Ave	Hospital-Based Rehab - Alcoholism	35 Beds	NYS OMH
1085	36	AREBA INSTITUTE - MED. MGD. DET	500 W 57 St	Community-Based Residence - Sub Abuse	15 Beds	NYS OMH
1057	12	SAFE SPACE-SAFE HOME -DF RESIDE	447 W 47 St	Drug Free Community Residence - Sub Abuse	12 Beds	NYS OMH
1034	18	SAMARITAN VILLAGE - DRUG FREE	327 W 43 St	Drug Free Community Residence - Sub Abuse	48 Beds	NYS OMH
1068	1	ST. LUKES-ROOSEVELT HOSP-M.S. WI	1000 Tenth Ave	Hospital-Based Detox/Rehab - Sub Abuse	9 Beds	NYS OMH
<i>Non-Residential</i>						
1037	38	FIRST STEPS TO RECOVERY- MED SU	310-312 W 47 St	Med Supervised Outp Svc - Alcohol/Sub Abuse	150 Cert. Caseload	NYS OASAS
1042	15	NRI GROUP L.L.C. - MED SUP OP-SA	339 W 51 St	Med Supervised Outp Svc - Alcohol/Sub Abuse	100 Cert. Caseload	NYS OASAS
1060	5	NRI GROUP L.L.C. - MED SUP OP-SA	455 W 50 St	Med Supervised Outp Svc - Alcohol/Sub Abuse	165 Cert. Caseload	NYS OASAS
1068	1	ST. LUKES-ROOSEVELT HOSP-MED S	1000 Tenth Ave	Med Supervised Outp Svc - Alcohol/Sub Abuse	100 Cert. Caseload	NYS OASAS
759	32	W. MIDTOWN MANAGEMENT GRP-AL	311 W 35 St	Med Supervised Outp Svc - Alcohol/Sub Abuse	NA	NYS OASAS
759	37	WEST MIDTOWN MANAGEMENT- ME	505 Eighth Ave	Med Supervised Outp Svc - Alcohol/Sub Abuse	80 Cert. Caseload	NYS OASAS
1068	1	ST. LUKE'S ROOSEVELT HOSP-M.S. WI	1000 Tenth Ave	Med Supervised Crisis Svc - Alcohol/Sub Abuse	15 Cert. Caseload	NYS OASAS
1059	29	BETH ISRAEL MEDICAL CENTER-MM	721 Ninth Ave	Methadone Treatment Clinic - Sub Abuse	150 Cert. Caseload	NYS OASAS
1061	23	ST. CLARE'S HOSPITAL - MMTP CLINI	415 W 51 St	Methadone Treatment Clinic - Sub Abuse	200 Cert. Caseload	NYS OASAS
1068	1	ST. LUKE'S-ROOSEVELT HOSP - MMT	1000 Tenth Ave	Methadone Treatment Clinic - Sub Abuse	300 Cert. Caseload	NYS OASAS
759	32	W. MIDTOWN MEDICAL CORP-MMTP	311 W 35 St	Methadone Treatment Clinic - Sub Abuse	500 Cert. Caseload	NYS OASAS
759	32	W. MIDTOWN MEDICAL CORP-MMTP	311 W 35 St	Methadone Treatment Clinic - Sub Abuse	500 Cert. Caseload	NYS OASAS

MENTAL HEALTH SERVICES

<i>Residential</i>						
1038	101	FOUNTAIN HOUSE WANAQUE RESID	359 W 47 St	Community-Based Residence - Mental Health	16 Beds	NYS OMH
1057	58	PROJECT RENEWAL CLINTON RESIDE	448 W 48 St	Community-Based Residence - Mental Health	57 Beds	NYS OMH
1057	13	FOUNTAIN HOUSE INDEPENDENT LV	441 W 47 St	Community-Based Residence - Mental Health	20 Beds	NYS OMH
1056	5	IVAN SHAPIRO HOUSE	459-463 W 46 St	Community-Based Residence - Mental Health	55 Beds	NYS OMH

**Selected Facilities and Program Sites
In New York City, 2002-2005**

MANHATTAN COMMUNITY DISTRICT 4

<u>Block</u>	<u>Lot</u>	<u>Facility Name</u>	<u>Facility Address</u>	<u>Facility Type</u>	<u>Capacity</u>	<u>Oversight Agency</u>
<i>Residential</i>						
1078	43	POSTGRADUATE CENTER RESIDENC	516-518 W 50 St	Community-Based Residence - Mental Health	20 Beds	NYS OMH
1061	23	ST. CLARE'S HOSP./HEALTH CTR.-PSY	415 W 51 St	Hospital Based Inpatient Care - Mental Health	12 Beds	NYS OMH
1068	1	ST.LUKES-R'SEVELT CTR.PSYCH. INP	428 W 59 St	Hospital Based Inpatient Care - Mental Health	32 Beds	NYS OMH
<i>Non-Residential</i>						
724	10	HUDSON GUILD COUNSELING SERVI	441 W 26 St	Mental Health Clinic/Day Treatment	NA	NYS OMH
1033	36	SAFE SPACE WEST A	300 W 43 St	Mental Health Clinic/Day Treatment	NA	NYS OMH
1049	1	ST. LUKE'S-ROOSEVELT DIV. PSYCH.	910 Ninth Ave	Mental Health Clinic/Day Treatment	NA	NYS OMH
791	16	PUERTO RICAN FAMILY ADOLESCEN	145 W 15 St	Mental Health Clinic/Day Treatment	20 Cert. Caseload	NYS OMH
759	61	POSTGRADUATE WEST REHABILITAT	344 W 36 St	Mental Health Clinic/Day Treatment	325 Cert. Caseload	NYS OMH
1068	1	ST.LUKE'S ROOSEVELT DIVISION TR	1000 Tenth Ave	Mental Health Clinic/Day Treatment	16 Cert. Caseload	NYS OMH
759	61	POSTGRADUATE WEST REHABILITAT	344 W 36 St	Intensive Psychiatric Rehab	20 Cert. Caseload	NYS OMH
1068	1	ST. LUKE'S-ROOSEVELT CPEP	1000 Tenth Ave	Emergency/Crisis Intervention - Mental Health	6 Cert. Caseload	NYS OMH
724	82	GREENWICH HOUSE	303 9 Ave	Mental Health Clinic/Day Treatment	NA	NYC DOHM
1057	21	FOUNTAIN HOUSE, INC.	425 W 47 St	Vocational/Social Training - Mental Health	NA	NYC DOHM

MENTAL RETARDATION & DEVELOPMENTAL DISABILITIES SERVICES

<i>Residential</i>						
1061	46	ASSN. FOR HELP OF RETARD. CHILD.	426 W 52 St	Intermediate Care Facility - MR/DD	11 Beds	NYS OMRDD
799	21	CATHOLIC GUARDIAN SOCIETY OF N	135 W 23 St	Intermediate Care Facility - MR/DD	7 Beds	NYS OMRDD
1052	1	CATHOLIC GUARDIAN SOCIETY OF N	400 W 43 St	Intermediate Care Facility - MR/DD	4 Beds	NYS OMRDD
1050	49	CENTER FOR FAMILY SUPPORT, INC.	440 W 41 St	Intermediate Care Facility - MR/DD	12 Beds	NYS OMRDD
1039	123	INDEPENDENT LIVING ASSOCIATION	317 W 48 St	Intermediate Care Facility - MR/DD	10 Beds	NYS OMRDD
791	54	YOUNG ADULT INSTITUTE	120 W 16 St (Front)	Intermediate Care Facility - MR/DD	15 Beds	NYS OMRDD
791	54	YOUNG ADULT INSTITUTE	120 W 16 St	Intermediate Care Facility - MR/DD	10 Beds	NYS OMRDD
738	17	LIFESPIRE, INC.	333 W 14 St	Residential Alternative - MR/DD	6 Beds	NYS OMRDD
799	53	METRO NEW YORK DDSO	120 W 24 St	Residential Alternative - MR/DD	12 Beds	NYS OMRDD

Non-Residential

**Selected Facilities and Program Sites
In New York City, 2002-2005**

MANHATTAN COMMUNITY DISTRICT 4

<u>Block</u>	<u>Lot</u>	<u>Facility Name</u>	<u>Facility Address</u>	<u>Facility Type</u>	<u>Capacity</u>	<u>Oversight Agency</u>
<i>Non-Residential</i>						
1098	29	ASSN F/HELP OF RETARDED CHILD.	601 W 50 St	Clinic/Day Treatment - MR/DD	35 Cert. Caseload	NYS OMRDD
747	1	UCP OF NEW YORK CITY, INC.	309 W 23 St	Clinic/Day Treatment - MR/DD	60 Cert. Caseload	NYS OMRDD
731	1	YOUNG ADULT INSTITUTE	460 W 34 St	Clinic/Day Treatment - MR/DD	NA	NYS OMRDD
1098	29	ASSN F/HELP OF RETARDED CHILD.	601 W 50 St	Day Training/Preschool Program - MR/DD	10 Cert. Caseload	NYS OMRDD
1098	29	ASSN F/HELP OF RETARDED CHILD.	601 W 50 St	Day Training/Preschool Program - MR/DD	122 Cert. Caseload	NYS OMRDD
731	1	YOUNG ADULT INSTITUTE	460 W 34 St	Day Training/Preschool Program - MR/DD	50 Cert. Caseload	NYS OMRDD
757	54	UNITED CEREBRAL PALSY OF NEW Y	330 W 34 St	Supported/Transitional Employment - MRDD	NA	NYC DOHM

DAYCARE AND RESIDENTIAL FACILITIES FOR CHILDREN

<i>Daycare and Headstart Facilities</i>						
1070	20	EMERGENCY FAMILY CENTER	515 W 41 St	Group Day Care - Public	8 Children	NYC DOHM
1083	1	POLLY DODGE CENTER	538 W 55 St	Group Day Care - Public	95 Children	NYC DOHM
1052	1	43RD STREET KID-PRESCHOOL	484 W 43 St	Group Day Care - Private	26 Children	NYC DOHM
738	10	CHELSEA DAY SCHOOL	345 W 14 St	Group Day Care - Private	88 Children	NYC DOHM
738	54	CORLEARS SCHOOL	324 W 15 St	Group Day Care - Private	64 Children	NYC DOHM
1036	37	FAMILY SCHOOL WEST MONTESSORI	308 W 46 St	Group Day Care - Private	28 Children	NYC DOHM
773	34	MCBURNEY YMCA EARLY CHILDHO	215 W 23 St	Group Day Care - Private	45 Children	NYC DOHM
792	50	MCBURNEY YMCA EARLYCHILDHO	122 W 17 St	Group Day Care - Private	60 Children	NYC DOHM
1067	24	OPEN ARMS PRE-SCHOOL	417 W 57 St	Group Day Care - Private	20 Children	NYC DOHM
1067	44	PRE-SCHOOL FOR MULTI HANDICAPP	432 W 58 St	Group Day Care - Private	53 Children	NYC DOHM
717	60	SAN JOSE DAY NURSERY	432 W 20 St	Group Day Care - Private	65 Children	NYC DOHM
718	1	THE CHILDREN'S GARDEN	175 Ninth Ave	Group Day Care - Private	14 Children	NYC DOHM
717	55	THE CHILDREN'S GARDEN P/S	422 W 20 St	Group Day Care - Private	14 Children	NYC DOHM
774	12	THE KIDS KORNER PRE-SCHOOL	247 W 24 St	Group Day Care - Private	29 Children	NYC DOHM
738	10	VILLAGE INFANT CENTER	345 W 14 St	Group Day Care - Private	45 Children	NYC DOHM
724	10	HUDSON GUILD CCC	441 W 26 St	Head Start Center - Public	24 Children	NYC DOHM
724	1	HUDSON GUILD CHILDREN'S CENTER	459 W 26 St	Head Start Center - Public	132 Children	NYC DOHM
737	43	PLAZA HEAD START	410 W 40 St	Head Start Center - Public	33 Children	NYC DOHM

**Selected Facilities and Program Sites
In New York City, 2002-2005**

MANHATTAN COMMUNITY DISTRICT 4

<u>Block</u>	<u>Lot</u>	<u>Facility Name</u>	<u>Facility Address</u>	<u>Facility Type</u>	<u>Capacity</u>	<u>Oversight Agency</u>
<i>Daycare and Headstart Facilities</i>						
724	10	HUDSON GUILD EARLY HS	441 W 26 St	Head Start Center - Private	10 Children	NYC DOHM

FACILITIES FOR SENIORS

715	10	HUDSON GUILD SENIOR SERVICES	119 Ninth Ave	Senior Center	4830 Av. Meals/Month	NYC DFTA
1083	15	PROJECT FIND CLINTON SR CTR	530 W 55 St	Senior Center	2520 Av. Meals/Month	NYC DFTA
1050	13	PROJECT FIND COFFEEHOUSE SR CT	551 Ninth Ave	Senior Center	3570 Av. Meals/Month	NYC DFTA

RESIDENTIAL FACILITIES AND FOOD PROGRAMS FOR ADULTS & FAMILIES

Residential

720	25	FREDERICK FLEMING HOUSE	443 W 22 St	Home for Adults	47 Beds	NYS DOH
793	32	CHELSEA COURT	105 W 17 St	DHS-Contracted Supportive SRO Housing	18 Singles Units	NYC DHS
732	68	CLINTON HOUSING DEVELOP. CO., IN	454 W 35 St	DHS-Contracted Supportive SRO Housing	53 Singles Units	NYC DHS
1036	36	CLINTON HOUSING DEVELOPMENT C	300 W 46 St	DHS-Contracted Supportive SRO Housing	68 Singles Units	NYC DHS
1033	6	HOLLAND HOUSE	351 W 42 St	DHS-Contracted Supportive SRO Housing	307 Singles Units	NYC DHS
767	2	ST FRANCIS FRIENDS OF THE POOR	148 Eighth Ave	DHS-Contracted Supportive SRO Housing	80 Singles Units	NYC DHS
798	14	ST FRANCIS FRIENDS OF THE POOR	155 W 22 St	DHS-Contracted Supportive SRO Housing	111 Singles Units	NYC DHS
773	134	THE CHELSEA RESIDENCE	202-212 W 24 St	DHS-Contracted Supportive SRO Housing	166 Singles Units	NYC DHS
1067	7501	ACTORS FUND / AURORA	475 W 57 St	HPD-Assisted Supportive Housing - Adults	178 Singles Units	NYC HPD
694	17	FLEMISTER HOUSE	527 W 22 St	HPD-Assisted Supportive Housing - Adults	50 Singles Units	NYC HPD
769	53	VOLUNTEERS OF AMERICA	226-228 W 20 St	HPD-Assisted Supportive Housing - Adults	52 Singles Units	NYC HPD
1050	1	COVENANT HOUSE	460 W 41 St	Shelter For Singles - DHS Contracted	125 Beds	NYC DHS
1036	21	ALADDIN HOTEL	317 W 45 St	Shelter For Singles - by DHS Referral	139 Beds	NA
745	40	ALLERTON HOUSE HOTEL	302 W 22 St	Shelter For Singles - by DHS Referral	77 Beds	NA
1042	14	ALEXANDER ABRAHAM RESIDENCE	341 W 51 St	Family Homeless Facility - DHS Contracted	33 Family Units	NYC DHS
1070	20	AMERICAN RED CROSS EMER FAM C	515 W 41 St	Family Homeless Facility - DHS Contracted	90 Family Units	NYC DHS
1078	20	CLINTON FAMILY INN	521 W 49 St	Family Homeless Facility - DHS Contracted	81 Family Units	NYC DHS

Food Programs and Drop-In Centers

**Selected Facilities and Program Sites
In New York City, 2002-2005**

MANHATTAN COMMUNITY DISTRICT 4

<u>Block</u>	<u>Lot</u>	<u>Facility Name</u>	<u>Facility Address</u>	<u>Facility Type</u>	<u>Capacity</u>	<u>Oversight Agency</u>
<i>Food Programs and Drop-In Centers</i>						
751	76	HOLY APOSTLES SOUP KITCHEN	296 9 Ave	Soup Kitchen	NA	NA
1036	37	SAINT LUKE'S LUTHERAN CHURCH	308 W 46 St	Soup Kitchen	NA	NA
1033	17	HOLY CROSS CHURCH CROSSROADS	329 W 42 St	Food Pantry	NA	NA
733	62	METROPOLITAN COMMUNITY CHUR	446 W 36 St	Food Pantry	NA	NA
1061	7	MIDTOWN FAMILY PLACE	457 W 51 St	Food Pantry	NA	NA
737	43	RAUSCHENBUSCH METRO MINISTRI	410 W 40 St	Food Pantry	NA	NA
1061	7	SACRED HEART OF JESUS CHURCH	457 W 51 St	Food Pantry	NA	NA
1056	22	ST. CLEMENTS FOOD PANTRY	423 W 46 St	Food Pantry	NA	NA
743	72	ST. PETER'S EPISCOPAL CHURCH	346 W 20 St	Food Pantry	NA	NA
1066	43	TRINITY PRESBYTERIAN CHURCH	422 W 57 St	Food Pantry	NA	NA
800	25	GAY MEN'S HEALTH CRISIS	119 W 24 St	Joint Soup Kitchen & Food Pantry	NA	NA
1049	1	MARIA'S KITCHEN	30 W 60 St	Joint Soup Kitchen & Food Pantry	NA	NA
1042	15	ST. PAUL'S HOUSE INC.	335 W 51 St	Joint Soup Kitchen & Food Pantry	NA	NA
1051	36	OPEN DOOR DROP-IN CENTER	402 W 42 St	Drop-In Center (Homeless)	188 Av. Visits/Day	NYC DHS
799	25	PETERS PLACE	123 W 23 St	Drop-In Center (Homeless)	75 Av. Visits/Day	NYC DHS