

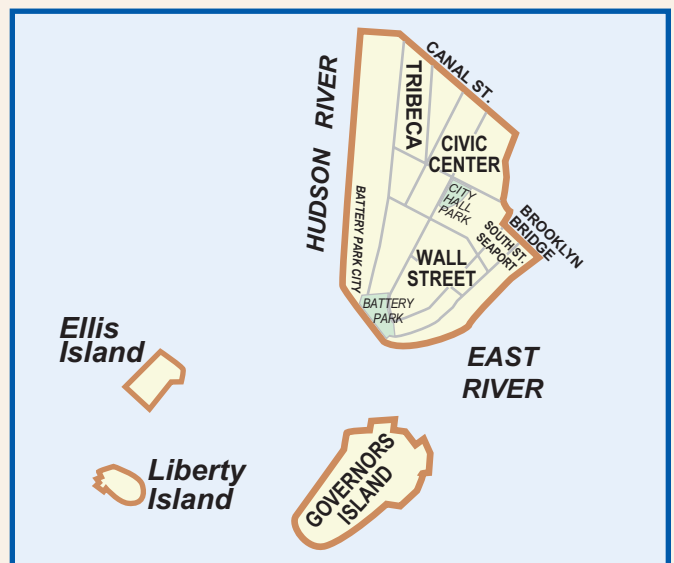
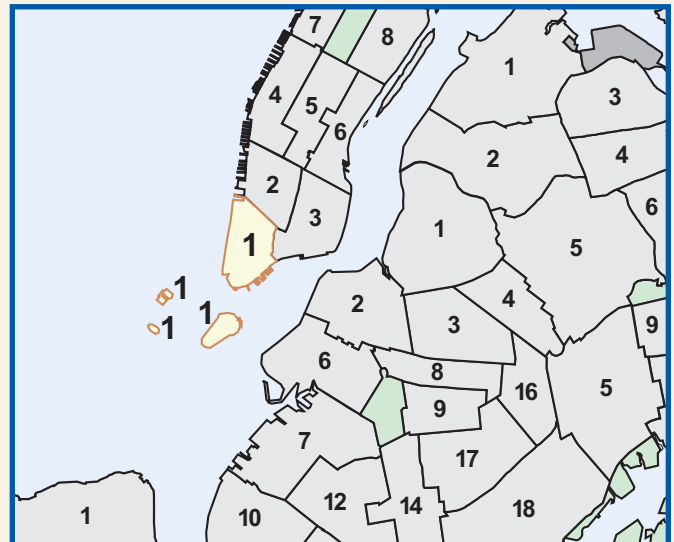
# MANHATTAN COMMUNITY DISTRICT 1

TOTAL POPULATION	1980	1990	2000
Number	15,918	25,366	34,420
% Change	—	59.4	35.7

VITAL STATISTICS	1990	2001
Births: Number	344	503
Rate per 1000	13.6	14.6
Deaths: Number	114	144
Rate per 1000	4.5	4.2
Infant Mortality: Number	1	2
Rate per 1000	2.9	4.0

INCOME SUPPORT	1994	2002
Public Assistance (AFDC, Home Relief)	745	791
Supplemental Security Income	880	625
Medicaid Only	6,870	1,096
<b>Total Persons Assisted</b>	<b>8,495</b>	<b>2,511</b>
<b>Percent of Population</b>	<b>33.5</b>	<b>7.3</b>

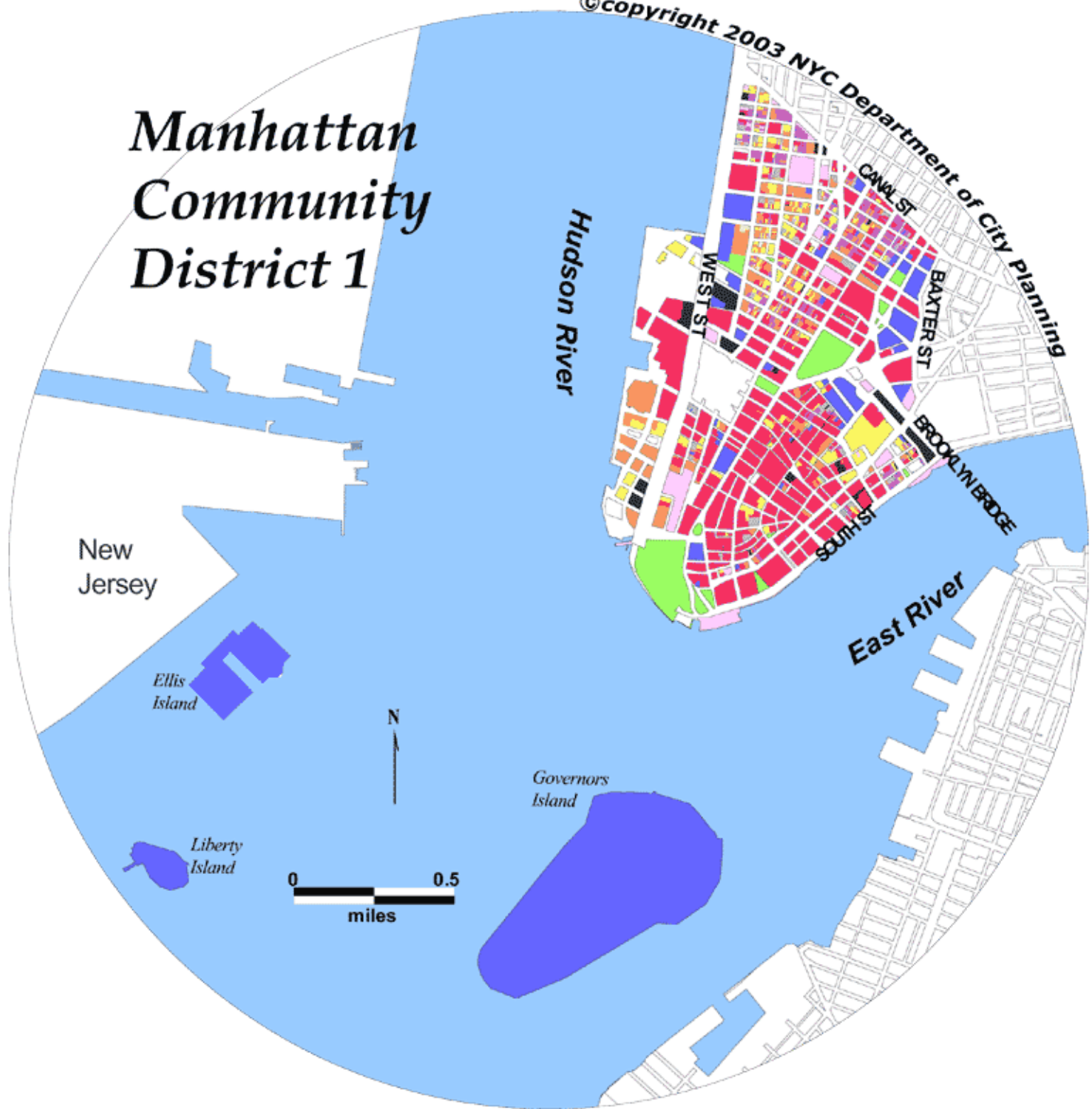
TOTAL LAND AREA		
	Acres:	1,100.3
	Square Miles:	1.7



	Lots	Lot Area	
		Sq. Ft. (000)	%
1- 2 Family Residential	22	27.3	0.1
Multi-Family Residential	184	1,434.9	3.9
Mixed Resid. / Commercial	303	1,301.2	3.6
Commercial / Office	562	7,030.3	19.3
Industrial	223	824.0	2.3
Transportation / Utility	48	5,977.1	16.4
Institutions	55	10,107.5	27.8
Open Space / Recreation	16	1,639.8	4.5
Parking Facilities	56	386.8	1.1
Vacant Land	34	847.2	2.3
Miscellaneous	—	6,797.2	18.7
<b>Total</b>	<b>1,544</b>	<b>36,373.2</b>	<b>100.0</b>

© copyright 2003 NYC Department of City Planning

# Manhattan Community District 1



## Residential Land Uses

- 1 & 2 Family Residential
- Multi-Family
- Mixed Residential & Commercial

## Non-Residential Land Uses

- Commercial & Office
- Industrial & Manufacturing
- Transportation & Utility
- Public Facilities & Institutions
- Open Space & Outdoor Recreation
- Parking Facilities
- Vacant Land
- All Others or No Data

Base Map: COGIS Tax Lot File Release 02B, clipped to shoreline  
 Land Use: NYC Department of Finance's Real Property File  
 (August 2002) modified by the Department of City Planning for  
 display of condominiums and parks in appropriate land use category.

**Table PL P-103: Total Population by Mutually Exclusive Race and Hispanic Origin  
and Total Housing Units  
New York City Community Districts, 1990 and 2000**

Manhattan Community District 1	1990		2000		Change 1990-2000	
	Number	Percent	Number	Percent	Number	Percent
Total Population	25,366	100.0	34,420	100.0	9,054	35.7
Nonhispanic of Single Race:	-	-	-	-	-	-
White Nonhispanic	18,097	71.3	23,041	66.9	4,944	27.3
Black/African American Nonhispanic	2,502	9.9	2,348	6.8	(154)	-6.2
Asian or Pacific Islander Nonhispanic	2,425	9.6	4,868	14.1	2,443	100.7
American Indian and Alaska Native Nonhispanic	67	0.3	30	0.1	(37)	-55.2
Some Other Race Nonhispanic	44	0.2	457	1.3	413	938.6
Nonhispanic of Two or More Races	-	-	902	2.6	-	-
Hispanic Origin	2,231	8.8	2,774	8.1	543	24.3
Population Under 18 Years	3,254	100.0	4,049	100.0	795	24.4
Nonhispanic of Single Race:	-	-	-	-	-	-
White Nonhispanic	2,309	71.0	2,782	68.7	473	20.5
Black/African American Nonhispanic	282	8.7	164	4.1	(118)	-41.8
Asian or Pacific Islander Nonhispanic	318	9.8	501	12.4	183	57.5
American Indian and Alaska Native Nonhispanic	6	0.2	1	0.0	(5)	-83.3
Some Other Race Nonhispanic	17	0.5	34	0.8	17	100.0
Nonhispanic of Two or More Races	-	-	221	5.5	-	-
Hispanic Origin	322	9.9	346	8.5	24	7.5
Population 18 Years and Over	22,112	100.0	30,371	100.0	8,259	37.4
Nonhispanic of Single Race:	-	-	-	-	-	-
White Nonhispanic	15,788	71.4	20,259	66.7	4,471	28.3
Black/African American Nonhispanic	2,220	10.0	2,184	7.2	(36)	-1.6
Asian or Pacific Islander Nonhispanic	2,107	9.5	4,367	14.4	2,260	107.3
American Indian and Alaska Native Nonhispanic	61	0.3	29	0.1	(32)	-52.5
Some Other Race Nonhispanic	27	0.1	423	1.4	396	1466.7
Nonhispanic of Two or More Races	-	-	681	2.2	-	-
Hispanic Origin	1,909	8.6	2,428	8.0	519	27.2
Total Population	25,366	100.0	34,420	100.0	9,054	35.7
Under 18 Years	3,254	12.8	4,049	11.8	795	24.4
18 Years and Over	22,112	87.2	30,371	88.2	8,259	37.4
Total Housing Units	13,127	-	17,998	-	4,871	37.1

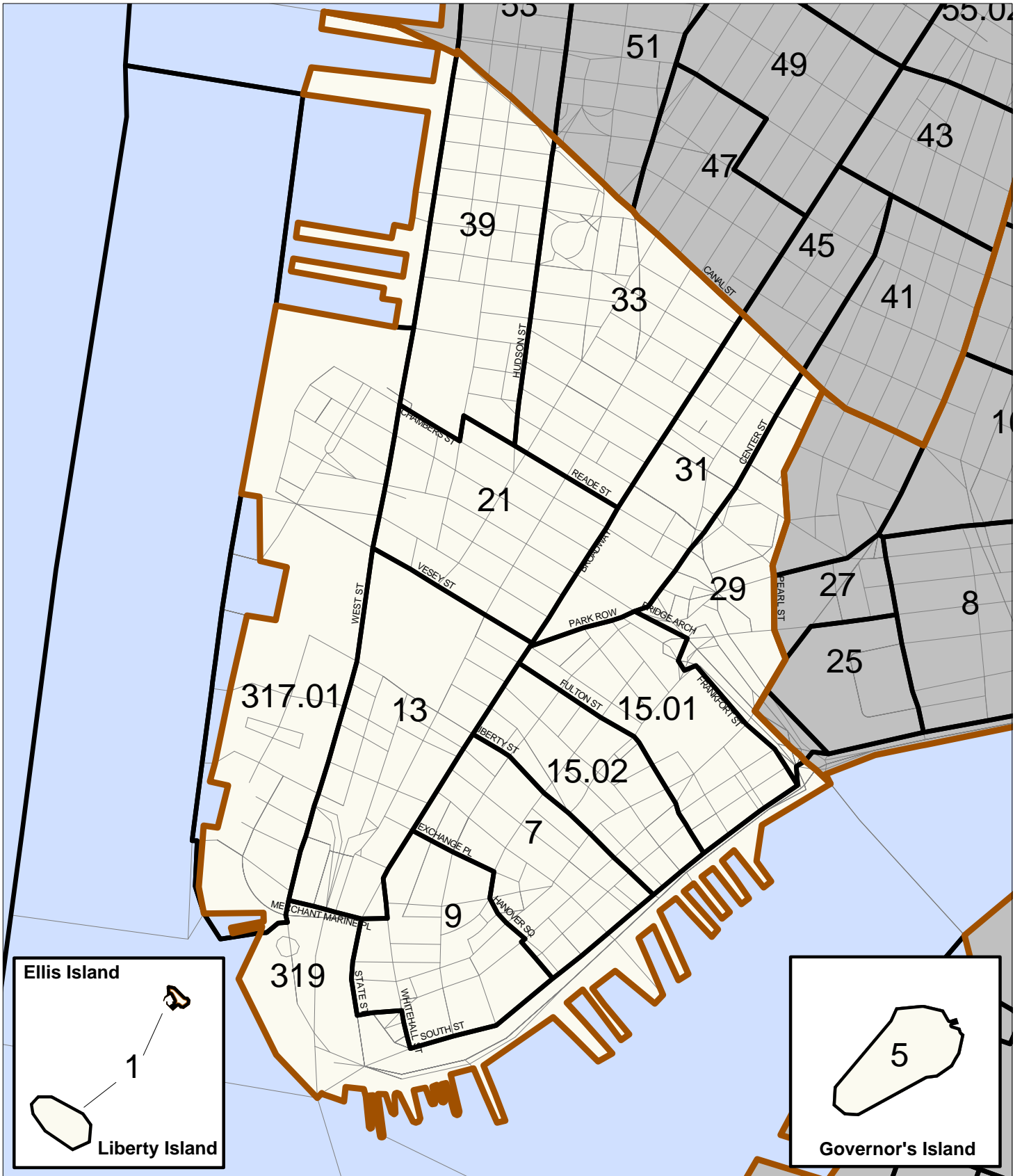
Race categories are from the 2000 Census and are not strictly comparable with categories used in 1990.

Source: U.S. Census Bureau, 2000 Census PL File and SF1 and 1990 Census STF1  
Population Division - NYC Department of City Planning (Oct 2001)

**Demographic Profile - New York City Community Districts  
2000 Census SF1**

<b>Manhattan Community District 1</b>	<b>Number</b>	<b>Percent</b>
<b>Total Population</b>	<b>34,420</b>	<b>100.0</b>
White Nonhispanic	23,041	66.9
Black Nonhispanic	2,348	6.8
Asian and Pacific Islander Nonhispanic	4,868	14.1
Other Nonhispanic	487	1.4
Two or More Races Nonhispanic	902	2.6
Hispanic Origin	2,774	8.1
Female	16,283	47.3
Male	18,137	52.7
Under 5 years	1,596	4.6
5 to 9 years	1,176	3.4
10 to 14 years	869	2.5
15 to 19 years	1,588	4.6
20 to 24 years	4,313	12.5
25 to 44 years	15,196	44.1
45 to 64 years	7,226	21.0
65 years and over	2,456	7.1
18 years and over	30,371	88.2
In households	29,250	85.0
In family households	16,780	48.8
Householder	6,280	18.2
Spouse	5,019	14.6
Own child under 18 years	3,814	11.1
Other relatives	1,379	4.0
Nonrelatives	288	0.8
In nonfamily households	12,470	36.2
Householder	9,550	27.7
Householder 65 years and over living alone	1,086	3.2
Nonrelatives	2,920	8.5
In group quarters	5,170	15.0
<b>Total Households</b>	<b>15,830</b>	<b>100.0</b>
Family households	6,280	39.7
Married-couple family	5,019	31.7
With related children under 18 years	2,016	12.7
Female householder, no husband present	912	5.8
With related children under 18 years	521	3.3
Male householder, no wife present	349	2.2
With related children under 18 years	138	0.9
Nonfamily households	9,550	60.3
Households with one or more persons 65 years and over	1,976	12.5
Persons Per Family	2.63	-
Persons Per Household	1.85	-
<b>Total Housing Units</b>	<b>17,998</b>	<b>-</b>
<b>Occupied Housing Units</b>	<b>15,830</b>	<b>100.0</b>
Renter occupied	11,717	74.0
Owner occupied	4,113	26.0
By Household Size:		
1 person household	7,200	45.5
2 person household	5,464	34.5
3 person household	1,892	12.0
4 person household	1,002	6.3
5 persons and over	272	1.7
By Age of Householder:		
15 to 24 years	971	6.1
25 to 44 years	8,393	53.0
45 to 64 years	4,669	29.5
65 years and over	1,797	11.4

# CENSUS 2000: MANHATTAN COMMUNITY DISTRICT 1



<b>LEGEND</b>	4	CENSUS TRACT NUMBER		STREET		COMMUNITY DISTRICT BOUNDARY
		CENSUS TRACT BOUNDARY		STREET NAME		

**Change in Total Population, 1990 to 2000  
Manhattan Community District 1**

Census Tract	Total Population		Population Change, 1990-2000	
	1990	2000	Number	Percent
0001	6	0	(6)	(100.0)
0005	3,070	2	(3,068)	(99.9)
0007	202	907	705	349.0
0009	502	1,111	609	121.3
0013	365	1,525	1,160	317.8
001501	4,162	4,562	400	9.6
001502	1,146	3,937	2,791	243.5
0021	1,831	2,407	576	31.5
0029 *	7,058	7,422	364	5.2
0031	319	1,726	1,407	441.1
0033	2,361	3,696	1,335	56.5
0039	4,194	4,292	98	2.3
031701	5,574	7,951	2,377	42.6
031702 *	340	3	(337)	(99.1)
0319 *	111	332	221	199.1

\* Census tract is within two or more community districts. Data are for entire census tract.

**Total Population by Mutually Exclusive Race and Hispanic Origin  
by Census Tract, 2000  
Manhattan Community District 1**

Census Tract	Total Population	Nonhispanic by Race					Two or More Races	Hispanic Origin (of any race)
		Single Race						
		White	Black/ African American	Asian	Other			
0001	0	0	0	0	0	0	0	
0005	2	2	0	0	0	0	0	
0007	907	576	28	206	4	26	67	
0009	1,111	789	61	121	18	48	74	
0013	1,525	1,097	126	150	14	39	99	
001501	4,562	2,832	317	931	28	111	343	
001502	3,937	2,720	153	588	67	179	230	
0021	2,407	1,804	66	322	11	87	117	
0029 *	7,422	519	784	5,292	23	68	736	
0031	1,726	750	154	382	246	69	125	
0033	3,696	3,088	68	277	23	78	162	
0039	4,292	3,220	346	221	26	99	380	
031701	7,951	5,682	221	1,424	44	157	423	
031702 *	3	2	1	0	0	0	0	
0319 *	332	201	30	61	1	1	38	

\* Census tract is within two or more community districts. Data are for entire census tract.

**Total Households by Household Family Type  
by Census Tract, 2000  
Manhattan Community District 1**

<b>Census Tract</b>	<b>Total Households</b>	<b>Total Family Households</b>	<b>Total Non-Family Households</b>	<b>Average Household Size</b>	<b>Average Family Size</b>
0001	0	0	0	0.00	0.00
0005	1	1	0	2.00	2.00
0007	537	96	441	1.64	2.28
0009	566	181	385	1.79	2.51
0013	814	206	608	1.68	2.39
001501	2,303	972	1,331	1.75	2.53
001502	1,527	339	1,188	1.80	2.47
0021	1,104	502	602	2.04	2.80
0029 *	2,246	1,389	857	2.48	3.14
0031	296	140	156	1.96	2.64
0033	1,839	875	964	2.01	2.73
0039	2,175	1,048	1,127	1.97	2.77
031701	4,419	1,810	2,609	1.80	2.59
031702 *	0	0	0	0.00	0.00
0319 *	161	79	82	1.94	2.61

\* Census tract is within two or more community districts. Data are for entire census tract.

**Age and Nativity  
by Census Tract, 2000  
Manhattan Community District 1**

<b>Census Tract</b>	<b>Total Population</b>	<b>% under 18</b>	<b>% 18 to 64</b>	<b>% 65 and over</b>	<b>% Foreign Born</b>
0001	0	0.0	0.0	0.0	0.0
0005	2	0.0	100.0	0.0	0.0
0007	907	3.5	95.5	1.0	31.9
0009	1,111	8.5	88.9	2.6	25.0
0013	1,525	7.0	91.2	1.8	32.0
001501	4,562	8.8	64.1	27.0	24.4
001502	3,937	4.3	94.5	1.2	18.3
0021	2,407	17.6	79.5	2.9	18.5
0029 *	7,422	11.1	69.4	19.5	56.9
0031	1,726	8.1	89.9	2.1	11.7
0033	3,696	17.6	79.3	3.1	20.4
0039	4,292	18.9	70.8	10.3	16.5
031701	7,951	14.6	81.4	4.0	27.9
031702 *	3	0.0	100.0	0.0	0.0
0319 *	332	16.9	80.7	2.4	26.2

\* Census tract is within two or more community districts. Data are for entire census tract.

**Income and Education  
by Census Tract, 2000  
Manhattan Community District 1**

<b>Census Tract</b>	<b>Median Household Income</b>	<b>% Persons below Poverty</b>	<b>% Families below Poverty</b>	<b>Population 25 +</b>	<b>% High School Graduates or Higher</b>	<b>% College Graduates or Higher</b>
0001	\$0	-	-	0	-	-
0005	\$0	-	-	0	-	-
0007	\$81,071	9.0	0.0	722	95.2	74.4
0009	\$105,456	11.5	0.0	913	94.3	80.8
0013	\$81,609	17.3	10.2	1,165	91.6	71.9
001501	\$40,158	9.1	1.6	3,422	88.1	44.8
001502	\$74,531	11.9	0.0	1,960	96.4	79.3
0021	\$128,384	3.7	1.4	1,891	97.8	81.4
0029 *	\$20,344	36.5	29.9	5,856	33.6	12.2
0031	\$67,361	14.0	2.8	490	91.4	57.6
0033	\$113,332	2.3	0.0	2,880	98.0	81.6
0039	\$47,083	6.3	2.7	3,416	93.4	62.3
031701	\$107,611	5.5	3.7	6,364	97.7	75.5
031702 *	\$0	-	-	0	-	-
0319 *	\$81,251	14.4	11.3	204	76.0	35.3

\* Census tract is within two or more community districts. Data are for entire census tract.

**Employment Status for Population 16 and Over  
by Census Tract, 2000  
Manhattan Community District 1**

<b>Census Tract</b>	<b>Population 16+</b>	<b>Number of Persons 16+ in Labor Force</b>	<b>% of Labor Force Unemployed</b>	<b>% of Labor Force Female</b>	<b>% of Labor Force Male</b>
0001	0	0	-	-	-
0005	0	0	-	-	-
0007	924	792	3.9	40.7	59.3
0009	989	837	5.1	40.3	59.7
0013	1431	1133	5.1	44.8	55.2
001501	4235	2288	10.2	53.8	46.2
001502	3749	2774	3.4	46.2	53.8
0021	2114	1749	4.9	45.7	54.3
0029 *	6726	2462	6.3	49.1	50.9
0031	1561	1378	58.4	52.2	47.8
0033	3095	2818	3.4	44.0	56.0
0039	3546	2507	5.7	50.9	49.1
031701	6897	5657	2.5	45.5	54.5
031702 *	0	0	-	-	-
0319 *	256	202	0	29.2	70.8

\* Census tract is within two or more community districts. Data are for entire census tract.

**Selected Facilities and Program Sites  
In New York City, 2002-2005**

**MANHATTAN COMMUNITY DISTRICT 1**

<u>Block</u>	<u>Lot</u>	<u>Facility Name</u>	<u>Facility Address</u>	<u>Facility Type</u>	<u>Capacity</u>	<u>Oversight Agency</u>
<b>SCHOOLS</b>						
<i>Public Elementary and Secondary Schools</i>						
16	220	P.S. 89	201 Warren St	Elementary School - Public	419 Enrollment	NYC DOE
142	25	P.S. 150	334 Greenwich St	Elementary School - Public	190 Enrollment	NYC DOE
142	1	P.S. 234 INDEPENDENCE SCHOOL	292 Greenwich St	Elementary School - Public	699 Enrollment	NYC DOE
16	220	I.S. 289	201 Warren St	Intermediate/JHS -Public	307 Enrollment	NYC DOE
16	215	STUYVESANT HIGH SCHOOL	345 Chambers St	Junior/Senior High School - Public	3056 Enrollment	NYC DOE
52	1	ECONOMICS & FINANCE HIGH SCHO	100 Trinity Place	High School - Public	703 Enrollment	NYC DOE
51	15	LEADERSHIP & PUBLIC SERVICE HIG	90 Trinity Place	High School - Public	598 Enrollment	NYC DOE
29	70	MILLENNIUM HIGH SCHOOL	75 Broad St	High School - Public	206 Enrollment	NYC DOE
113	100	MURRY BERGTRAUM HIGH SCHOOL	411 Pearl St	High School - Public	2901 Enrollment	NYC DOE
15	7501	JOHN V. LINDSAY WILDCAT ACADE	17 Battery Place	Junior/Senior High School - Public Charter	420 Enrollment	NYS DOE
<i>Private &amp; Parochial Elementary and Secondary Schools</i>						
42	31	UNITED CEREBRAL PALSY OF NEW Y	80 Maiden Lane	Special/Other School - Private/Parochial	293 Enrollment	NYS DOE
<i>Colleges and Other Post-Secondary Institutions</i>						
142	50	BOROUGH OF MANHATTAN COMM C	199 Chambers St	Public College - CUNY	18465 Enrollment	CUNY
142	100	COLLEGE OF INSURANCE (PART OF N	101 Murray St	Independent - Degree Granting Institution	See Main Campus	NYS DOE
177	24	NEW YORK ACADEMY OF ART	111 Franklin St	Independent - Degree Granting Institution	135 Enrollment	NYS DOE
176	1	NEW YORK LAW SCHOOL	57 Worth St	Independent - Degree Granting Institution	1563 Enrollment	NYS DOE
102	1	PACE UNIVERSITY	1 Pace Plaza	Independent - Degree Granting Institution	13962 Enrollment	NYS DOE
150	38	GLOBE INSTITUTE OF TECHNOLOGY	291 Broadway	Proprietary - Degree Granting Institution	898 Enrollment	NYS DOE
90	7501	NEW YORK CAREER INSTITUTE	15 Park Row	Proprietary - Degree Granting Institution	615 Enrollment	NYS DOE
<b>RECREATIONAL AND CULTURAL FACILITIES</b>						
<i>Libraries and Cultural Institutions</i>						
134	7503	NEW AMSTERDAM LIBRARY	9 Murray St	Public Library - Branch	291776 Annual Circ.	NYPL
16	10	MUSEUM OF JEWISH HERITAGE	18 First Place	NYC Cultural Institution	108067 Annual Visits	NYC DCA

**Selected Facilities and Program Sites  
In New York City, 2002-2005**

**MANHATTAN COMMUNITY DISTRICT 1**

<u>Block</u>	<u>Lot</u>	<u>Facility Name</u>	<u>Facility Address</u>	<u>Facility Type</u>	<u>Capacity</u>	<u>Oversight Agency</u>
<b><i>Parks</i></b>						
		BATTERY PARK	Battery Pl ,State Street & Whitehall Stre	Park/Playground - NYC	22.985 Acres	NYC DPR
		CITY HALL PARK	Broadway, Park Row & Chambers St	Park/Playground - NYC	8.8 Acres	NYC DPR
		GEO SOILAN PK-BATTERY PK CITY	Hudson River, Liberty St, Marginal St &	Park/Playground - NYC	9.573 Acres	NYC DPR
		PUBLIC PLACE(BATTERY PK CITY)	Hudson River S/O Liberty St	Park/Playground - NYC	1.556 Acres	NYC DPR
		WASHINGTON MARKET PARK	Chambers, Greenwich, West Street	Park/Playground - NYC	1.61 Acres	NYC DPR
		BEACH STREET PARK	W Broadway & Beach St	Triangle, Strip, Plaza, or Sitting Area - NYC	0.04 Acres	NYC DPR
		BOWLING GREEN	Broadway & Whitehall St	Triangle, Strip, Plaza, or Sitting Area - NYC	0.517 Acres	NYC DPR
		FOLEY SQUARE & T. PAINE PARK	County Court House, Worth, Pearl, Centr	Triangle, Strip, Plaza, or Sitting Area - NYC	2.5 Acres	NYC DPR
		HANOVER SQUARE PARK	Hanover Sq & Pearl St	Triangle, Strip, Plaza, or Sitting Area - NYC	0.056 Acres	NYC DPR
		PARK (CIVIL COURT)	Leonard St Bet Centre & Lafayette Sts	Triangle, Strip, Plaza, or Sitting Area - NYC	0.994 Acres	NYC DPR
		PECK SLIP	Peck Slip Between South and Front Stree	Triangle, Strip, Plaza, or Sitting Area - NYC	0.187 Acres	NYC DPR
		SITTING AREA (DUANE ST PARK)	Hudson, Duane Sts	Triangle, Strip, Plaza, or Sitting Area - NYC	0.115 Acres	NYC DPR
		VIETNAM VETERANS PLAZA	N/S South St Bet Broad St & Old Slip	Triangle, Strip, Plaza, or Sitting Area - NYC	0.728 Acres	NYC DPR
		FISHBRIDGE GARDEN	Dover St Bet. Pearl and Water Sts.	Beach, Garden, Natural Area, Other - NYC	0.08 Acres	NYC DPR
		CITY HALL TRIANGLE	Brooklyn Bridge, Centre St, Frankfort St	Joint NYCDOT/DPR Landscaped Area	NA	NYC DOT
		GREENSTREET	Fulton Street & Gold Street	Joint NYCDOT/DPR Landscaped Area	NA	NYC DOT
		GREENSTREET	Park Row, Frankfort Street	Joint NYCDOT/DPR Landscaped Area	0.029 Acres	NYC DOT
		GREENSTREET	Pearl St & Robert F. Wagner Senior Plac	Joint NYCDOT/DPR Landscaped Area	NA	NYC DOT
		GREENSTREET	Hogan Pl, Baxter St	Joint NYCDOT/DPR Landscaped Area	NA	NYC DOT
		GREENSTREET	Brooklyn Bridge, Pearl St	Joint NYCDOT/DPR Landscaped Area	0.082 Acres	NYC DOT
		GREENSTREET	Church St & White St & 6th Ave	Joint NYCDOT/DPR Landscaped Area	NA	NYC DOT
		GREENSTREET	Frankfort St, Gold Street	Joint NYCDOT/DPR Landscaped Area	NA	NYC DOT
		GREENSTREET	Franklin St, West Broadway, Varick Stre	Joint NYCDOT/DPR Landscaped Area	NA	NYC DOT
		GREENSTREET	Broadway, Beekman, and Park Row	Joint NYCDOT/DPR Landscaped Area	NA	NYC DOT
		GREENSTREET	Edgar St, Trinity Pl, and Greenwich Ave	Joint NYCDOT/DPR Landscaped Area	NA	NYC DOT
		GREENSTREET	Canal St & Hudson St	Joint NYCDOT/DPR Landscaped Area	NA	NYC DOT
		GREENSTREET	Broadway, Park Row, Beekman Street	Joint NYCDOT/DPR Landscaped Area	NA	NYC DOT
		PIER A	Pier A, Marginal St, Battery Place	Joint NYCDOT/DPR Landscaped Area	0.989 Acres	NYC DOT

**Selected Facilities and Program Sites  
In New York City, 2002-2005**

**MANHATTAN COMMUNITY DISTRICT 1**

<u>Block</u>	<u>Lot</u>	<u>Facility Name</u>	<u>Facility Address</u>	<u>Facility Type</u>	<u>Capacity</u>	<u>Oversight Agency</u>
<b><i>Parks</i></b>						
		CASTLE CLINTON NATIONAL MONU	Battery Park	National Park	1 Acres	NPS
		FEDERAL HALL NATIONAL MEMORI	26 Wall St	National Park	0.45 Acres	NPS
		STATUE OF LIBERTY NATIONAL MO	Ellis Island, Liberty Island	National Park	58.38 Acres	NPS

**PUBLIC SAFETY AND CRIMINAL JUSTICE FACILITIES**

190	33	1ST PRECINCT	16 Ericsson Place	NYC Police Station	NA	NYPD
119	1	HEADQUARTERS	1 Police Plaza	Other NYPD Facility	NA	NYPD
190	33	MOUNTED TROOP A	16 Ericsson Pl	Other NYPD Facility	NA	NYPD
13	27	POLICE MUSEUM	25 Broadway	Other NYPD Facility	NA	NYPD
197	17	YOUTH SERVICE DIVISION	137 Center St	Other NYPD Facility	NA	NYPD
35	1	ENGINE 4 LADDER 15	42 South St	NYC Fire House	NA	FDNY
93	30	ENGINE 6	49 Beekman St	NYC Fire House	NA	FDNY
150	25	ENGINE 7 LADDER 1 BATTALION 1	100 Duane St	NYC Fire House	NA	FDNY
52	22	ENGINE 10 LADDER 10	124 Liberty St	NYC Fire House	NA	FDNY
189	35	LADDER 8	14 North Moore St	NYC Fire House	NA	FDNY
241	13	EMS LOWER EAST SIDE STATION #4	271 Marginal St	NYC Emergency Medical Service	NA	FDNY
160	21	U.S DISTRICT COURT - SOUTHERN DI	500 Pearl St	Federal Court	NA	AO/USC
156	1	U.S. COURT OF INTERNATIONAL TRA	1 Federal Plaza	Federal Court	NA	AO/USC
158	17	UNITED STATES COURT OF APPEALS	40 Centre St	Federal Court	NA	AO/USC
171	31	MANHATTAN FAMILY COURT	60 Lafayette St	State/City Court	NA	NYS OCA
169	10	NYC CIVIL COURT - NY COUNTY	111 Centre St	State/City Court	NA	NYS OCA
170	6	NYC CRIMINAL COURT	346 Broadway	State/City Court	NA	NYS OCA
167	1	NYC CRIMINAL COURTS AND PRISON	100 Centre St	State/City Court	NA	NYS OCA
148	10	NYC SUPREME CIVIL COURT	71 Thomas St	State/City Court	NA	NYS OCA
166	27	NYC SUPREME CIVIL COURT	80 Centre St	State/City Court	NA	NYS OCA
160	21	NYS SUPREME COURT	60 Centre St	State/City Court	NA	NYS OCA
153	24	SURROGATE'S COURT - NY COUNTY	31 Chambers St	State/City Court	NA	NYS OCA

**Selected Facilities and Program Sites  
In New York City, 2002-2005**

**MANHATTAN COMMUNITY DISTRICT 1**

<u>Block</u>	<u>Lot</u>	<u>Facility Name</u>	<u>Facility Address</u>	<u>Facility Type</u>	<u>Capacity</u>	<u>Oversight Agency</u>
159	40	METROPOLITAN CORRECTION CTR (	150 Park Row	Federal Correctional Facility	835 Beds	US DOJ/BP
167	1	MANHATTAN DETENTION COMPLEX	125 White St	City Correctional Facility	881 Beds	NYC DOC

**HOSPITALS, NURSING HOMES, AND AMBULATORY PROGRAMS**

*Nursing Homes and Hospital Inpatient Units*

100	1	NYU DOWNTOWN HOSPITAL	170 William St	Hospital	254 Beds	NYS DOH
-----	---	-----------------------	----------------	----------	----------	---------

*Ambulatory Facilities and Programs*

198	126	CHARLES B WANG COMMUNITY HEA	125 Walker St	Free Standing Health Center	NA	NYC HHC
95	27	THE MEDICAL PRACTICE AT ST MAR	49 Fulton St	Hospital Affiliated Health Center	NA	NYS DOH

**ALCOHOLISM & SUBSTANCE ABUSE SERVICES**

*Residential*

37	13	ODYSSEY-FAMILY REENTRY-DRUG F	95 Pine St	Drug Free Community Residence - Sub Abuse	15 Beds	NYS OMH
----	----	-------------------------------	------------	---	---------	---------

*Non-Residential*

75	30	CIS COUNSELING CENTER-OUPT DRU	111 John St	Med Supervised Outp Svc - Alcohol/Sub Abuse	200 Cert. Caseload	NYS OASAS
92	5	NEW YORK SOCIETY/DEAF - MED SU	161 William St	Med Supervised Outp Svc - Alcohol/Sub Abuse	25 Cert. Caseload	NYS OASAS
15	7501	NY ASSOC/NEW AMERICANS - MED S	17 Battery Place	Med Supervised Outp Svc - Alcohol/Sub Abuse	135 Cert. Caseload	NYS OASAS

**MENTAL HEALTH SERVICES**

*Non-Residential*

75	30	CIS COUNSELING CENTER, INC.	111 John St	Mental Health Clinic/Day Treatment	NA	NYS OMH
93	20	COMMUNITY ACCESS, INC.	156 William St	Vocational/Social Training - Mental Health	NA	NYC DOHM

**MENTAL RETARDATION & DEVELOPMENTAL DISABILITIES SERVICES**

*Residential*

39	7501	AABR	130 Water St	Intermediate Care Facility - MR/DD	9 Beds	NYS OMRDD
39	7501	AABR	130 Water St	Residential Alternative - MR/DD	4 Beds	NYS OMRDD

**Selected Facilities and Program Sites  
In New York City, 2002-2005**

**MANHATTAN COMMUNITY DISTRICT 1**

<u>Block</u>	<u>Lot</u>	<u>Facility Name</u>	<u>Facility Address</u>	<u>Facility Type</u>	<u>Capacity</u>	<u>Oversight Agency</u>
<b><i>Residential</i></b>						
75	46	METRO NEW YORK DDSO	32 Cliff St	Residential Alternative - MR/DD	14 Beds	NYS OMRDD
16	15	UCPA OF NEW YORK STATE, INC.	50 Battery Place	Residential Alternative - MR/DD	6 Beds	NYS OMRDD
<b><i>Non-Residential</i></b>						
22	17	PARTNERSHIP FOR INNOVATIVE CO	32 Bway	Day Training/Preschool Program - MR/DD	10 Cert. Caseload	NYS OMRDD
37	7501	PARTNERSHIP FOR INNOVATIVE CO	120 Wall St	Day Training/Preschool Program - MR/DD	15 Cert. Caseload	NYS OMRDD
93	20	CONTEMPORARY GUIDANCE SERVIC	156 William St	Supported/Transitional Employment - MRDD	NA	NYC DOHM

**DAYCARE AND RESIDENTIAL FACILITIES FOR CHILDREN**

***Daycare and Headstart Facilities***

198	126	CHUNG PAK DAY CARE CTR	125 Walker St	Group Day Care - Public	75 Children	NYC DOHM
119	1	FINEST CARE CCC	1 Police Plaza	Group Day Care - Public	40 Children	NYC DOHM
16	80	BATTERY PARK CITY DAY NURSERY	215 South End Ave	Group Day Care - Private	24 Children	NYC DOHM
142	50	BMCC EARLY CHILDHOOD CENTER	199 Chambers St	Group Day Care - Private	40 Children	NYC DOHM
148	15	BUCKLE MY SHOE NURSERY SCHOO	40 Worth St	Group Day Care - Private	41 Children	NYC DOHM
156	50	FED KIDS CHILD CARE CENTER	26 Federal Plaza	Group Day Care - Private	166 Children	NYC DOHM
78	7504	THE DOWNTOWN LITTLE SCHOOL	15 Dutch St	Group Day Care - Private	65 Children	NYC DOHM
132	7501	THE PARK PRE-SCH	275 Greenwich St	Group Day Care - Private	44 Children	NYC DOHM
51	7	TRINITY PARISH PRE SCH NURS	68 Trinity Pl	Group Day Care - Private	34 Children	NYC DOHM
51	17	TRINITY PARISH PRE-SCH	74 Trinity Pl	Group Day Care - Private	77 Children	NYC DOHM
143	4	WASHINGTON MARKET SCH	55 Hudson St	Group Day Care - Private	95 Children	NYC DOHM
146	21	WASHINGTON MARKET SCHOOL-DU	134 Duane St	Group Day Care - Private	50 Children	NYC DOHM
5	7501	CHILDREN FIRST @125TH BROAD ST	125 Broad St	Group Day Care - Corporate	30 Children	NYC DOHM
54	1	CHILDREN FIRST @130 LIBERTY ST P	130 Liberty St	Group Day Care - Corporate	31 Children	NYC DOHM
186	1	CHILDREN FIRST AT SALOMON SMIT	388 Greenwich St	Group Day Care - Corporate	26 Children	NYC DOHM
31	11	LIPTON CORPORATE CCC	75 Wall St	Group Day Care - Corporate	18 Children	NYC DOHM
29	59	THE CHILDREN CENTER AT GOLDMA	85 Broad St	Group Day Care - Corporate	21 Children	NYC DOHM
94	1	HAMILTON MADISON HS	80 Beekman St	Head Start Center - Public	29 Children	NYC DOHM

**Selected Facilities and Program Sites  
In New York City, 2002-2005**

**MANHATTAN COMMUNITY DISTRICT 1**

<u>Block</u>	<u>Lot</u>	<u>Facility Name</u>	<u>Facility Address</u>	<u>Facility Type</u>	<u>Capacity</u>	<u>Oversight Agency</u>
<b>FACILITIES FOR SENIORS</b>						
94	25	CITY HALL SENIOR CENTER	100 Gold St	Senior Center	7080 Av. Meals/Month	NYC DFTA
<b>RESIDENTIAL FACILITIES AND FOOD PROGRAMS FOR ADULTS &amp; FAMILIES</b>						
<i>Food Programs and Drop-In Centers</i>						
91	13	COALITION FOR THE HOMELESS	129 Fulton St	Soup Kitchen	NA	NA
29	73	JOHN HEUSS CORPORATION	42 Beaver St	Soup Kitchen	NA	NA
42	31	MET COUNCIL ON JEWISH POVERTY	80 Maiden Lane	Food Pantry	NA	NA
20	4	COMMUNITY FOOD RESOURCE CENT	39 Broadway	Joint Soup Kitchen & Food Pantry	NA	NA
150	31	NEW YORK CITY RESCUE MISSION	299 Broadway	Joint Soup Kitchen & Food Pantry	NA	NA
155	1	SAFE HORIZONS, INC.	2 Lafayette St	Joint Soup Kitchen & Food Pantry	NA	NA
29	73	JOHN HEUSS HOUSE	42 Beaver St	Drop-In Center (Homeless)	100 Av. Visits/Day	NYC DHS