

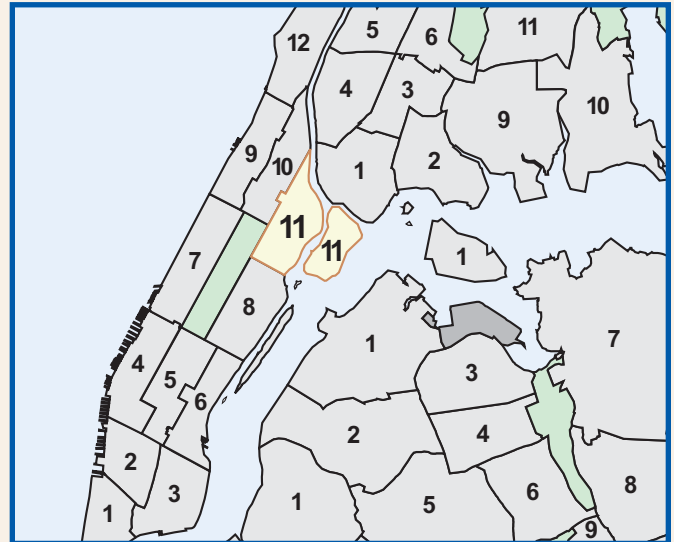
MANHATTAN COMMUNITY DISTRICT 11

TOTAL POPULATION	1980	1990	2000
Number	114,569	110,508	117,743
% Change	—	-3.5	6.6

VITAL STATISTICS	1990	2001
Births: Number	2,406	1,895
Rate per 1000	21.8	16.1
Deaths: Number	1,436	1,101
Rate per 1000	13.0	9.4
Infant Mortality: Number	36	19
Rate per 1000	15.0	10.0

INCOME SUPPORT	1994	2002
Public Assistance (AFDC, Home Relief)	33,589	13,450
Supplemental Security Income	10,986	12,233
Medicaid Only	7,090	19,089
Total Persons Assisted	51,665	44,771
Percent of Population	46.8	38.0

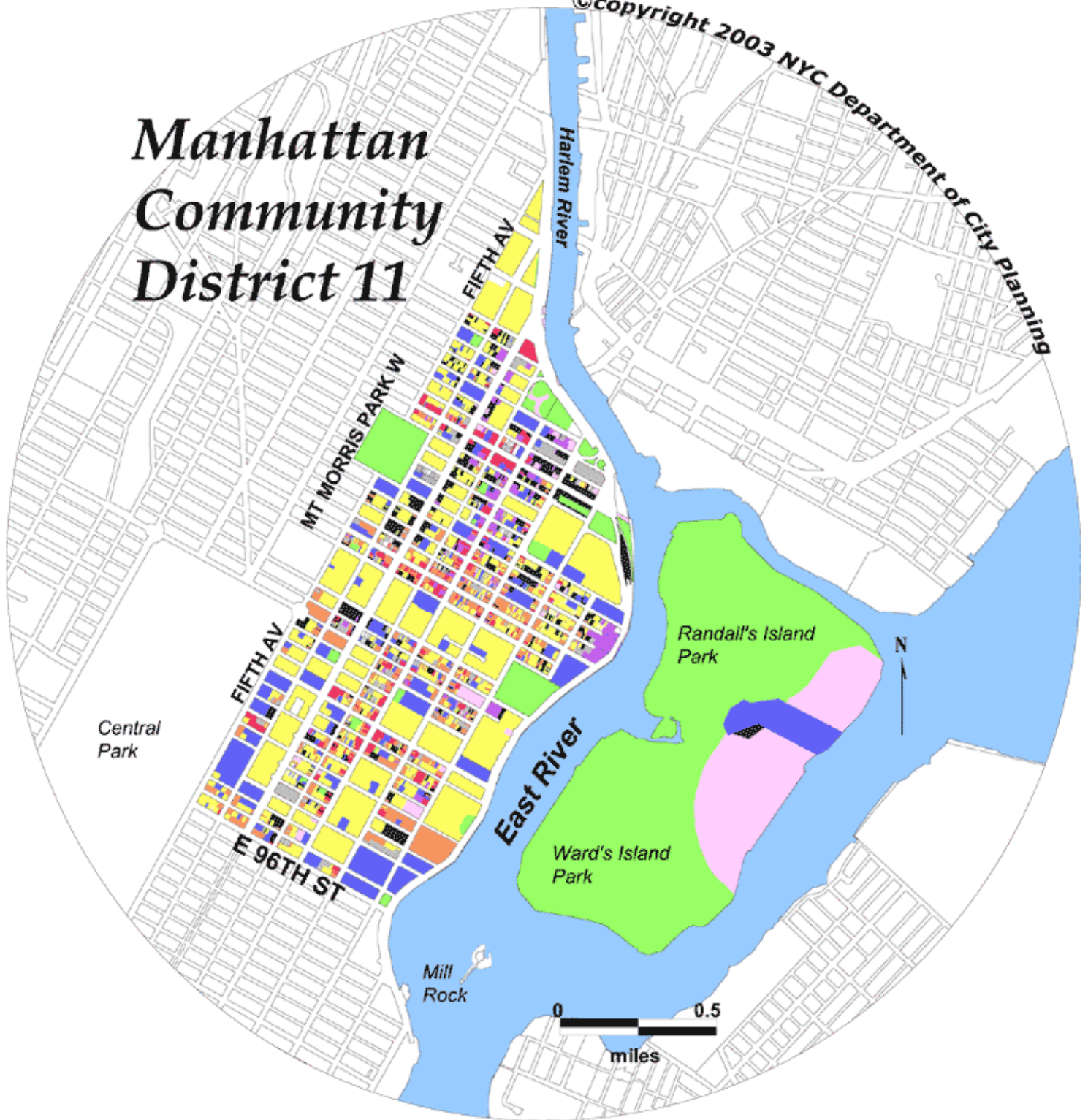
TOTAL LAND AREA		
	Acres:	1,419.3
	Square Miles:	2.2



	Lots	Lot Area	
		Sq. Ft. (000)	%
1- 2 Family Residential	90	143.7	0.3
Multi-Family Residential	1,198	12,007.2	22.9
Mixed Resid. / Commercial	644	2,589.3	4.9
Commercial / Office	233	1,109.8	2.1
Industrial	148	900.9	1.7
Transportation / Utility	53	2,020.8	3.9
Institutions	229	5,304.3	10.1
Open Space / Recreation	52	24,049.8	45.8
Parking Facilities	175	951.8	1.8
Vacant Land	616	2,119.8	4.0
Miscellaneous	—	1,358.0	2.6
Total	3,539	52,555.4	100.0

Manhattan Community District 11

©copyright 2003 NYC Department of City Planning



Residential Land Uses

- 1 & 2 Family Residential
- Multi-Family
- Mixed Residential & Commercial

Non-Residential Land Uses

- Commercial & Office
- Industrial & Manufacturing
- Transportation & Utility
- Public Facilities & Institutions
- Open Space & Outdoor Recreation
- Parking Facilities
- Vacant Land
- All Others or No Data

Base Map: COGIS Tax Lot File Release 02B, clipped to shoreline
 Land Use: NYC Department of Finance's Real Property File
 (August 2002) modified by the Department of City Planning for
 display of condominiums and parks in appropriate land use category.

**Table PL P-103: Total Population by Mutually Exclusive Race and Hispanic Origin
and Total Housing Units
New York City Community Districts, 1990 and 2000**

Manhattan Community District 11	1990		2000		Change 1990-2000	
	Number	Percent	Number	Percent	Number	Percent
Total Population	110,508	100.0	117,743	100.0	7,235	6.5
Nonhispanic of Single Race:	-	-	-	-	-	-
White Nonhispanic	7,859	7.1	8,565	7.3	706	9.0
Black/African American Nonhispanic	43,022	38.9	42,062	35.7	(960)	-2.2
Asian or Pacific Islander Nonhispanic	1,583	1.4	3,185	2.7	1,602	101.2
American Indian and Alaska Native Nonhispanic	205	0.2	240	0.2	35	17.1
Some Other Race Nonhispanic	453	0.4	384	0.3	(69)	-15.2
Nonhispanic of Two or More Races	-	-	1,964	1.7	-	-
Hispanic Origin	57,386	51.9	61,343	52.1	3,957	6.9
Population Under 18 Years	31,034	100.0	32,400	100.0	1,366	4.4
Nonhispanic of Single Race:	-	-	-	-	-	-
White Nonhispanic	1,040	3.4	981	3.0	(59)	-5.7
Black/African American Nonhispanic	11,675	37.6	11,767	36.3	92	0.8
Asian or Pacific Islander Nonhispanic	289	0.9	518	1.6	229	79.2
American Indian and Alaska Native Nonhispanic	51	0.2	70	0.2	19	37.3
Some Other Race Nonhispanic	199	0.6	74	0.2	(125)	-62.8
Nonhispanic of Two or More Races	-	-	525	1.6	-	-
Hispanic Origin	17,780	57.3	18,465	57.0	685	3.9
Population 18 Years and Over	79,474	100.0	85,343	100.0	5,869	7.4
Nonhispanic of Single Race:	-	-	-	-	-	-
White Nonhispanic	6,819	8.6	7,584	8.9	765	11.2
Black/African American Nonhispanic	31,347	39.4	30,295	35.5	(1,052)	-3.4
Asian or Pacific Islander Nonhispanic	1,294	1.6	2,667	3.1	1,373	106.1
American Indian and Alaska Native Nonhispanic	154	0.2	170	0.2	16	10.4
Some Other Race Nonhispanic	254	0.3	310	0.4	56	22.0
Nonhispanic of Two or More Races	-	-	1,439	1.7	-	-
Hispanic Origin	39,606	49.8	42,878	50.2	3,272	8.3
Total Population	110,508	100.0	117,743	100.0	7,235	6.5
Under 18 Years	31,034	28.1	32,400	27.5	1,366	4.4
18 Years and Over	79,474	71.9	85,343	72.5	5,869	7.4
Total Housing Units	42,415	-	45,964	-	3,549	8.4

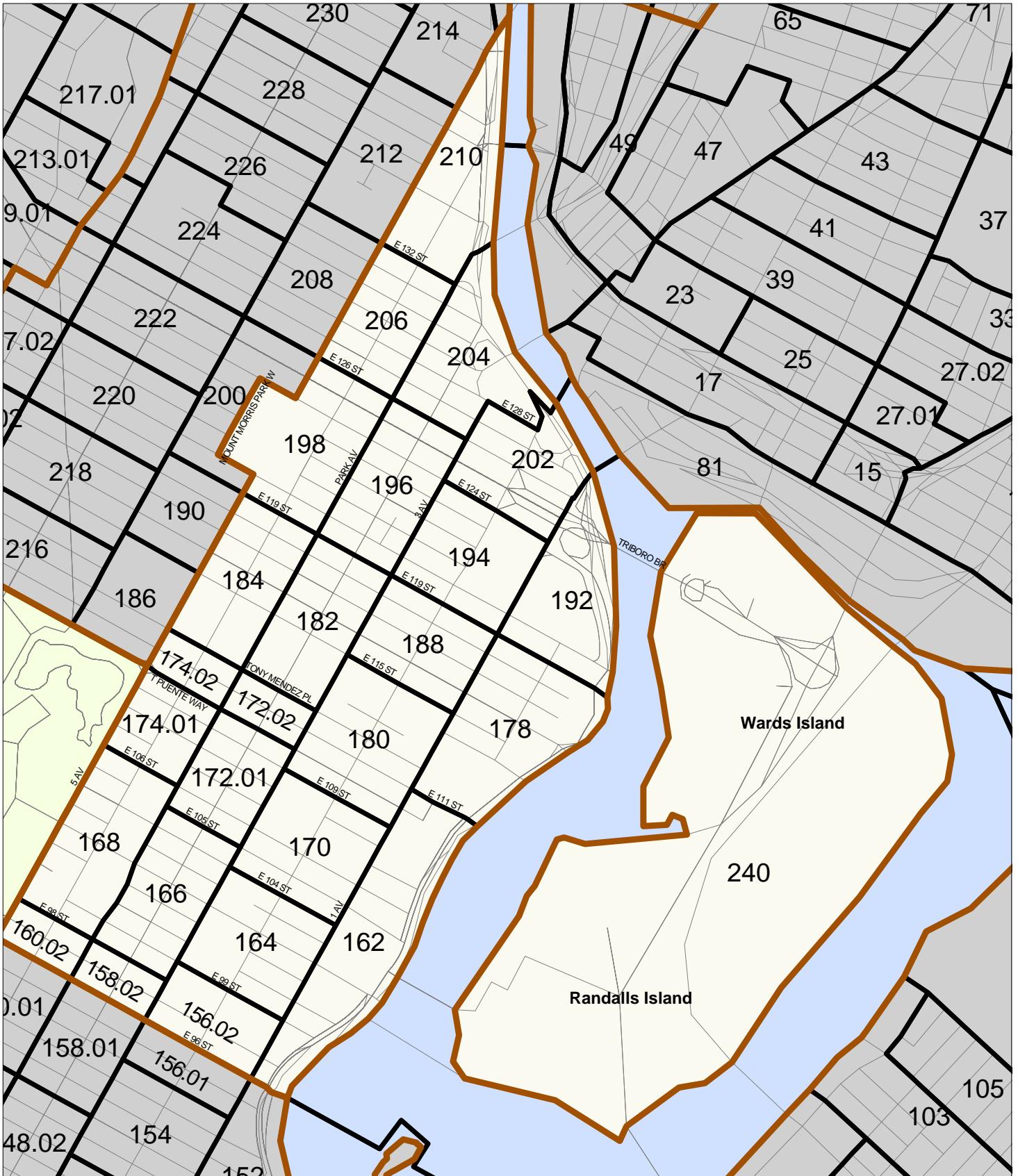
Race categories are from the 2000 Census and are not strictly comparable with categories used in 1990.

Source: U.S. Census Bureau, 2000 Census PL File and SF1 and 1990 Census STF1
Population Division - NYC Department of City Planning (Oct 2001)

**Demographic Profile - New York City Community Districts
2000 Census SF1**

Manhattan Community District 11	Number	Percent
Total Population	117,743	100.0
White Nonhispanic	8,565	7.3
Black Nonhispanic	42,062	35.7
Asian and Pacific Islander Nonhispanic	3,185	2.7
Other Nonhispanic	624	0.5
Two or More Races Nonhispanic	1,964	1.7
Hispanic Origin	61,343	52.1
Female	62,323	52.9
Male	55,420	47.1
Under 5 years	8,256	7.0
5 to 9 years	9,717	8.3
10 to 14 years	9,216	7.8
15 to 19 years	8,889	7.5
20 to 24 years	9,745	8.3
25 to 44 years	36,207	30.8
45 to 64 years	22,233	18.9
65 years and over	13,480	11.4
18 years and over	85,343	72.5
In households	111,519	94.7
In family households	90,458	76.8
Householder	25,924	22.0
Spouse	9,349	7.9
Own child under 18 years	24,503	20.8
Other relatives	26,228	22.3
Nonrelatives	4,454	3.8
In nonfamily households	21,061	17.9
Householder	17,394	14.8
Householder 65 years and over living alone	5,286	4.5
Nonrelatives	3,667	3.1
In group quarters	6,224	5.3
Total Households	43,318	100.0
Family households	25,924	59.8
Married-couple family	9,349	21.6
With related children under 18 years	5,013	11.6
Female householder, no husband present	14,070	32.5
With related children under 18 years	9,912	22.9
Male householder, no wife present	2,505	5.8
With related children under 18 years	1,184	2.7
Nonfamily households	17,394	40.2
Households with one or more persons 65 years and over	10,524	24.3
Persons Per Family	3.32	-
Persons Per Household	2.57	-
Total Housing Units	45,964	-
Occupied Housing Units	43,318	100.0
Renter occupied	40,529	93.6
Owner occupied	2,789	6.4
By Household Size:		
1 person household	14,940	34.5
2 person household	10,752	24.8
3 person household	7,149	16.5
4 person household	4,826	11.1
5 persons and over	5,651	13.0
By Age of Householder:		
15 to 24 years	1,904	4.4
25 to 44 years	17,625	40.7
45 to 64 years	14,206	32.8
65 years and over	9,583	22.1

CENSUS 2000: MANHATTAN COMMUNITY DISTRICT 11



LEGEND	4	CENSUS TRACT NUMBER	—	STREET	—	COMMUNITY DISTRICT BOUNDARY
	—	CENSUS TRACT BOUNDARY	READE ST.	STREET NAME		

Change in Total Population, 1990 to 2000
Manhattan Community District 11

Census Tract	Total Population		Population Change, 1990-2000	
	1990	2000	Number	Percent
015602	1,546	1,598	52	3.4
015802	2,290	3,190	900	39.3
016002	3,464	3,164	(300)	(8.7)
0162	10,217	10,067	(150)	(1.5)
0164	6,033	5,986	(47)	(0.8)
0166	6,074	7,327	1,253	20.6
0168	4,730	4,158	(572)	(12.1)
0170	6,627	8,157	1,530	23.1
017201	3,928	4,365	437	11.1
017202	568	893	325	57.2
017402	2,635	2,173	(462)	(17.5)
0178	3,459	4,096	637	18.4
0180	7,122	7,851	729	10.2
0182	7,094	6,859	(235)	(3.3)
0184	5,729	6,006	277	4.8
0188	4,477	6,471	1,994	44.5
0192	3,669	3,818	149	4.1
0194	6,515	6,845	330	5.1
0196	3,653	3,751	98	2.7
0198	863	1,517	654	75.8
0202	438	512	74	16.9
0204	3,010	2,799	(211)	(7.0)
0206	1,922	2,310	388	20.2
0210 *	6,931	6,623	(308)	(4.4)
0240	2,040	1,386	(654)	(32.1)

* Census tract is within two or more community districts. Data are for entire census tract.

**Total Population by Mutually Exclusive Race and Hispanic Origin
by Census Tract, 2000
Manhattan Community District 11**

Census Tract	Total Population	Nonhispanic by Race					Two or More Races	Hispanic Origin (of any race)
		Single Race						
		White	Black/ African American	Asian	Other			
015602	1,598	219	450	78	15	13	823	
015802	3,190	1,706	388	329	38	92	637	
016002	3,164	1,981	151	378	22	88	544	
0162	10,067	277	4,840	353	108	191	4,298	
0164	5,986	131	1,534	164	32	79	4,046	
0166	7,327	518	1,300	243	40	178	5,048	
0168	4,158	547	1,052	151	12	53	2,343	
0170	8,157	483	2,094	638	86	144	4,712	
017201	4,365	148	772	156	22	92	3,175	
017202	893	26	157	18	4	42	646	
017402	2,173	21	1,128	24	1	29	970	
0178	4,096	555	873	31	17	116	2,504	
0180	7,851	262	1,866	124	23	125	5,451	
0182	6,859	114	2,149	54	19	90	4,433	
0184	6,006	88	2,517	91	29	68	3,213	
0188	6,471	402	1,109	74	15	85	4,786	
0192	3,818	120	1,709	26	20	48	1,895	
0194	6,845	115	2,601	51	27	80	3,971	
0196	3,751	43	1,738	25	17	61	1,867	
0198	1,517	50	1,171	14	18	37	227	
0202	512	10	120	4	3	6	369	
0204	2,799	21	2,092	2	10	24	650	
0206	2,310	84	1,810	8	9	51	348	
0210 *	6,623	26	5,374	24	14	75	1,110	
0240	1,386	162	775	14	14	11	410	

* Census tract is within two or more community districts. Data are for entire census tract.

**Total Households by Household Family Type
by Census Tract, 2000
Manhattan Community District 11**

Census Tract	Total Households	Total Family Households	Total Non-Family Households	Average Household Size	Average Family Size
015602	622	335	287	2.32	3.21
015802	1,471	528	943	1.82	2.71
016002	1,415	696	719	2.21	2.91
0162	3,942	2,381	1,561	2.47	3.28
0164	2,163	1,495	668	2.76	3.32
0166	2,668	1,491	1,177	2.64	3.44
0168	1,646	1,049	597	2.53	3.20
0170	3,082	1,761	1,321	2.45	3.14
017201	1,417	926	491	3.07	3.67
017202	327	184	143	2.73	3.52
017402	808	560	248	2.69	3.24
0178	1,685	865	820	2.38	3.26
0180	2,593	1,802	791	3.01	3.55
0182	2,401	1,620	781	2.81	3.39
0184	2,246	1,387	859	2.60	3.36
0188	2,041	1,205	836	3.03	3.78
0192	1,269	882	387	2.70	3.28
0194	2,188	1,612	576	2.98	3.42
0196	1,381	718	663	2.47	3.51
0198	746	331	415	1.93	2.81
0202	196	116	80	2.60	3.39
0204	935	628	307	2.80	3.48
0206	967	420	547	2.17	3.35
0210 *	3,106	1,673	1,433	2.13	2.95
0240	1	0	1	1.00	0.00

* Census tract is within two or more community districts. Data are for entire census tract.

**Age and Nativity
by Census Tract, 2000
Manhattan Community District 11**

Census Tract	Total Population	% under 18	% 18 to 64	% 65 and over	% Foreign Born
015602	1,598	22.7	65.8	11.5	14.1
015802	3,190	10.4	70.0	19.7	24.6
016002	3,164	18.3	70.4	11.3	25.1
0162	10,067	28.7	59.9	11.4	11.7
0164	5,986	32.0	58.0	10.0	19.7
0166	7,327	27.4	64.5	8.1	35.1
0168	4,158	27.2	57.9	14.9	18.9
0170	8,157	23.4	60.3	16.3	30.9
017201	4,365	29.5	62.5	8.0	35.7
017202	893	30.3	66.7	2.9	39.5
017402	2,173	32.4	58.9	8.8	9.6
0178	4,096	27.1	64.5	8.4	23.1
0180	7,851	32.5	59.4	8.1	28.3
0182	6,859	31.0	58.5	10.5	21.2
0184	6,006	29.2	59.1	11.8	17.4
0188	6,471	28.0	63.9	8.1	36.9
0192	3,818	30.4	60.0	9.6	8.8
0194	6,845	32.9	59.6	7.5	14.3
0196	3,751	28.8	47.8	23.4	13.5
0198	1,517	16.9	68.6	14.6	15.7
0202	512	27.0	65.2	7.8	39.1
0204	2,799	33.8	58.5	7.7	11.9
0206	2,310	23.5	68.0	8.6	19.2
0210 *	6,623	25.6	56.9	17.4	12.6
0240	1,386	1.1	96.9	2.0	0.9

* Census tract is within two or more community districts. Data are for entire census tract.

**Income and Education
by Census Tract, 2000
Manhattan Community District 11**

Census Tract	Median Household Income	% Persons below Poverty	% Families below Poverty	Population 25 +	% High School Graduates or Higher	% College Graduates or Higher
015602	\$15,069	45.2	48.7	1,101	60.2	9.5
015802	\$51,648	13.3	16.6	2,647	75.9	54.6
016002	\$58,619	8.7	2.8	2,263	91.5	62.4
0162	\$23,211	32.6	29.8	5,753	60.2	12.6
0164	\$14,830	46.1	43.2	3,397	46.8	8.1
0166	\$26,670	31.2	31.0	4,288	58.8	12.5
0168	\$22,061	34.6	29.8	2,610	59.7	20.9
0170	\$27,168	27.6	19.2	5,361	55.4	15.0
017201	\$19,443	36.0	34.7	2,488	45.1	8.3
017202	\$17,650	47.7	45.5	485	47.2	9.1
017402	\$26,175	27.5	25.7	1,134	65.2	16.0
0178	\$23,284	34.4	28.4	2,460	63.0	12.4
0180	\$13,705	48.2	44.4	4,374	44.8	7.2
0182	\$16,058	46.5	39.8	3,927	42.4	7.3
0184	\$14,103	43.6	42.7	3,690	54.9	5.3
0188	\$16,716	41.6	34.1	3,606	46.6	10.5
0192	\$9,320	56.2	48.8	2,246	44.2	7.1
0194	\$16,507	41.9	36.8	3,775	46.4	2.9
0196	\$9,829	43.9	39.5	2,245	46.5	5.3
0198	\$21,480	31.0	28.5	1,266	66.4	23.8
0202	\$23,966	25.0	32.3	257	64.2	13.2
0204	\$15,298	48.2	44.5	1,598	52.8	6.0
0206	\$25,714	27.7	20.0	1,583	70.2	21.6
0210 *	\$26,047	28.3	24.2	4,448	69.4	16.0
0240	\$0	62.5	-	1,361	31.5	2.4

* Census tract is within two or more community districts. Data are for entire census tract.

**Employment Status for Population 16 and Over
by Census Tract, 2000
Manhattan Community District 11**

Census Tract	Population 16+	Number of Persons 16+ in Labor Force	% of Labor Force Unemployed	% of Labor Force Female	% of Labor Force Male
015602	1352	573	15.5	51.7	48.3
015802	2885	1784	2.6	47.5	52.5
016002	2696	1806	3.0	53.2	46.8
0162	7458	3661	20.3	54.2	45.8
0164	4324	1789	16.7	56.8	43.2
0166	5509	3050	12.7	46.3	53.7
0168	3197	1474	19.9	52.0	48.0
0170	6431	3201	16.4	47.4	52.6
017201	3298	1586	15.5	42.2	57.8
017202	659	354	18.4	24.3	75.7
017402	1513	748	11.8	58.6	41.4
0178	3118	1813	15.4	45.8	54.2
0180	5558	2519	15.4	37.4	62.6
0182	4926	2202	20.5	49.0	51.0
0184	4439	1743	20.4	45.7	54.3
0188	4840	2346	18.2	28.9	71.1
0192	2679	851	22.4	51.5	48.5
0194	4843	2095	27.9	49.8	50.2
0196	2624	852	15.5	54.5	45.5
0198	1328	704	10.7	47.7	52.3
0202	330	147	23.8	28.6	71.4
0204	2050	1045	30.9	63.4	36.6
0206	1946	1226	25.1	43.1	56.9
0210 *	5106	2322	15.7	61.3	38.7
0240	1387	477	43.0	34.2	65.8

* Census tract is within two or more community districts. Data are for entire census tract.

**Selected Facilities and Program Sites
In New York City, 2002-2005**

MANHATTAN COMMUNITY DISTRICT 11

<u>Block</u>	<u>Lot</u>	<u>Facility Name</u>	<u>Facility Address</u>	<u>Facility Type</u>	<u>Capacity</u>	<u>Oversight Agency</u>
SCHOOLS						
<i>Public Elementary and Secondary Schools</i>						
1768	21	P.S. 7 M. SAMUEL STERN SCHOOL	160 E 120 St	Elementary School - Public	605 Enrollment	NYC DOE
1776	20	P.S. 30 R. HERNANDEZ/L. HUGHES SC	144-176 E 128 St	Elementary School - Public	527 Enrollment	NYC DOE
1652	16	P.S. 38	232 E 103 St	Elementary School - Public	525 Enrollment	NYC DOE
1694	1	P.S. 50 VITO MARCANTONIO SCHOOL	433 E 100 St	Elementary School - Public	593 Enrollment	NYC DOE
1640	139	P.S. 57 JAMES W. JOHNSON SCHOOL	176 E 115 St	Elementary School - Public	677 Enrollment	NYC DOE
1632	11	P.S. 72	131 E 104 St	Elementary School - Public	746 Enrollment	NYC DOE
1659	12	P.S. 83 LUIS MUNOZ RIVERA SCHOOL	219 E 109 St	Elementary School - Public	489 Enrollment	NYC DOE
1784	12	P.S. 96 JOSEPH C. LANZETTA SCHOO	216 E 120 St	Elementary School - Public	683 Enrollment	NYC DOE
1639	1	P.S. 101 ANDREW DRAPER SCHOOL	141 E 111 St	Elementary School - Public	431 Enrollment	NYC DOE
1684	101	P.S. 102 JACQUES CARTIER SCHOOL	315 E 113 St	Elementary School - Public	611 Enrollment	NYC DOE
1614	21	P.S. 108 ASSEMBLY ANGELO DEL TOR	1615 Madison Ave	Elementary School - Public	797 Enrollment	NYC DOE
1693	1	P.S. 109 CENTURY SCHOOL	410 E 100th St	Elementary School - Public	295 Enrollment	NYC DOE
1816	1	P.S. 112 JOSE C. BARBOSA SCHOOL	535 E 119 St	Elementary School - Public	514 Enrollment	NYC DOE
1755	1	P.S. 133 FRED R. MOORE SCHOOL	2121 Fifth Ave	Elementary School - Public	546 Enrollment	NYC DOE
1700	1	P.S. 146 ANNA M. SHORT SCHOOL	421 E 106 St	Elementary School - Public	591 Enrollment	NYC DOE
1689	5	P.S. 155 WILLIAM PACA SCHOOL	319 E 117 St	Elementary School - Public	728 Enrollment	NYC DOE
1609	7	P.S. 171 PATRICK HENRY SCHOOL	19 E 103 St	Elementary School - Public	589 Enrollment	NYC DOE
1659	12	P.S. 182 BILINGUAL/BICULTURAL SC	219 E 109 St	Elementary School - Public	499 Enrollment	NYC DOE
1816	1	P.S. 206 JOSE CELSO BARBOSA SCHO	508 E 120 St	Elementary School - Public	688 Enrollment	NYC DOE
1656	100	J.H.S. 117 T. PUENTO EDUCATION CO	240 E 109 St	Intermediate/JHS -Public	811 Enrollment	NYC DOE
1693	1	M.S. 224 MANHATTAN EAST CENTER	410 E 100 St	Intermediate/JHS -Public	257 Enrollment	NYC DOE
1612	50	J.H.S. 13 JACKIE ROBINSON J.H.S.	1573 Madison Ave	Intermediate/JHS - Public	582 Enrollment	NYC DOE
1797	100	J.H.S. 45 J. C. ROBERTS J.H.S.	2351 First Ave	Intermediate/JHS - Public	1050 Enrollment	NYC DOE
1693	1	J.H.S. 99 JULIA DE BURGOS J.H.S.	410 E 100 St	Intermediate/JHS - Public	631 Enrollment	NYC DOE
1752	22	CHOIR ACADEMY OF HARLEM	2005 Madison Ave	Junior/Senior High School - Public	522 Enrollment	NYC DOE
1752	59	PREGNANT TEENS SCHOOL	22 E 128 St	Junior/Senior High School - Public	528 Enrollment	NYC DOE
1612	50	CENTRAL PARK EAST SECONDARY S	1573 Madison Ave	High School - Public	296 Enrollment	NYC DOE

**Selected Facilities and Program Sites
In New York City, 2002-2005**

MANHATTAN COMMUNITY DISTRICT 11

<u>Block</u>	<u>Lot</u>	<u>Facility Name</u>	<u>Facility Address</u>	<u>Facility Type</u>	<u>Capacity</u>	<u>Oversight Agency</u>
<i>Public Elementary and Secondary Schools</i>						
1693	1	ENVIRONMENTAL SCIENCE SECOND	410 E 100th St	High School - Public	286 Enrollment	NYC DOE
1633	13	HERITAGE SCHOOL (THE)	1680 Lexington Ave	High School - Public	317 Enrollment	NYC DOE
1713	1	MANHATTAN CENTER FOR SCIENCE	260 Pleasant Ave	High School - Public	1698 Enrollment	NYC DOE
1654	33	PARK EAST HIGH SCHOOL	230-34 E 105 St	High School - Public	338 Enrollment	NYC DOE
1797	100	URBAN PEACE ACADEMY	2351 First Ave	High School - Public	357 Enrollment	NYC DOE
1634	3	YOUNG WOMEN'S LEADERSHIP HIGH	105 E 106 St	High School - Public	242 Enrollment	NYC DOE
1747	1	P.S. 79 HORAN SCHOOL	55 E 120 St	Special/Other School - Public	327 Enrollment	NYC DOE
1776	20	P.S. 138	144-176 E 128 St	Special/Other School - Public	328 Enrollment	NYC DOE
1655	38	AMBER CHARTER SCHOOL	220 E 106 St	Elementary School - Public Charter	234 Enrollment	NYS DOE
1808	8	EAST HARLEM VILLAGE ACADEMY	413 E 120th St	Elementary School - Public Charter	76 Enrollment	NYS DOE
1610	1	HARBOR SCIENCE AND ARTS CHART	1 E 104 St	Elementary School - Public Charter	196 Enrollment	NYS DOE
1787	80	HARLEM DAY CHARTER SCHOOL	240 E 123rd St	Elementary School - Public Charter	159 Enrollment	NYS DOE
<i>Private & Parochial Elementary and Secondary Schools</i>						
1754	20	ALL SAINTS SCHOOL	52 E 130 St	Elementary School - Private/Parochial	232 Enrollment	NYS DOE
1753	139	CHILDREN'S STOREFRONT SCHOOL	70 E 129 St	Elementary School - Private/Parochial	166 Enrollment	NYS DOE
1602	7	MANHATTAN COUNTRY SCHOOL	7 E 96 St	Elementary School - Private/Parochial	188 Enrollment	NYS DOE
1807	24	MOUNT CARMEL-HOLY ROSARY SCH	371 Pleasant Ave	Elementary School - Private/Parochial	183 Enrollment	NYS DOE
1662	35	OUR LADY QUEEN OF ANGELS SCHO	232 E 113 St	Elementary School - Private/Parochial	290 Enrollment	NYS DOE
1681	11	SAINT ANN SCHOOL	314 E 110 St	Elementary School - Private/Parochial	315 Enrollment	NYS DOE
1603	63	SAINT BERNARD'S SCHOOL	4 E 98 St	Elementary School - Private/Parochial	371 Enrollment	NYS DOE
1645	7	SAINT PAUL SCHOOL	114 E 118 St	Elementary School - Private/Parochial	279 Enrollment	NYS DOE
1675	5	EAST HARLEM SCHOOL AT EXODUS	309 E 103 St	Middle/JH School - Private/Parochial	54 Enrollment	NYS DOE
1819	10	KIRBY FORENSIC PSYCHIATRIC CEN	600 E 125 St	Special/Other School - Private/Parochial	3 Enrollment	NYS DOE
1819	10	MANHATTAN PSYCHIATRIC CENTER	600 E 125 St	Special/Other School - Private/Parochial	5 Enrollment	NYS DOE
1616	1	NORTHSIDE CENTER DAY SCHOOL	1301 Fifth Ave	Special/Other School - Private/Parochial	75 Enrollment	NYS DOE
1638	57	HIGHWAY CHRISTIAN ACADEMY	132 E 111 St	Special/Other School - Private/Parochial	140 Enrollment	NYS DOE
1792	1	KING'S ACADEMY (THE)	2341 Third Ave	Special/Other School - Private/Parochial	172 Enrollment	NYS DOE
1675	33	SAINT FRANCIS DE SALES & SAINT L	340 E 104 St	Special/Other School - Private/Parochial	495 Enrollment	NYS DOE

**Selected Facilities and Program Sites
In New York City, 2002-2005**

MANHATTAN COMMUNITY DISTRICT 11

<u>Block</u>	<u>Lot</u>	<u>Facility Name</u>	<u>Facility Address</u>	<u>Facility Type</u>	<u>Capacity</u>	<u>Oversight Agency</u>
<i>Colleges and Other Post-Secondary Institutions</i>						
1747	35	HELENE FULD SCHOOL OF NURSING	1879 Madison Ave	Independent - Degree Granting Institution	377 Enrollment	NYS DOE
1604	6	MOUNT SINAI SCHOOL OF MEDICINE	1 Gustave Levy Place	Independent - Degree Granting Institution	673 Enrollment	NYS DOE
1749	24	NY COLLEGE OF PODIATRIC MEDICI	53 E 124 St	Independent - Degree Granting Institution	289 Enrollment	NYS DOE
RECREATIONAL AND CULTURAL FACILITIES						
<i>Libraries and Cultural Institutions</i>						
1637	141	AGUILAR LIBRARY	174 E 110 St	Public Library - Branch	82748 Annual Circ.	NYPL
1789	37	ONE TWENTY-FIFTH ST. LIBRARY	224 East 125 St	Public Library - Branch	45199 Annual Circ.	NYPL
1610	1	EL MUSEO DEL BARRIO	1230 Fifth Ave	NYC Cultural Institution	79487 Annual Visits	NYC DCA
1609	1	MUSEUM OF THE CITY OF NEW YOR	1220 Fifth Ave	NYC Cultural Institution	134170 Annual Visits	NYC DCA
<i>Parks</i>						
		107TH STREET PIER	FDR Drive and 107th Street	Park/Playground - NYC	0.356 Acres	NYC DPR
		ABRAHAM LINCOLN HOUSES PLGD	S/E Corner 5 Ave & E 135 St	Park/Playground - NYC	0.991 Acres	NYC DPR
		ALICE KORNEGAY TRIANGLE	Lexington Ave, E 128 & E 129 Sts	Park/Playground - NYC	0.883 Acres	NYC DPR
		BLAKE HOBBS PARK	E 102 to E 104 Sts & 2 Ave	Park/Playground - NYC	1 Acres	NYC DPR
		CARVER HOUSES PLAYGROUND	N/S E 104 St, Madison & Park Aves	Park/Playground - NYC	0.97 Acres	NYC DPR
		CENTRAL PARK	5 Ave - Central Park W, 59 - 110 Sts	Park/Playground - NYC	840.01 Acres	NYC DPR
		DREAM STREET PARK	E. 124 St b/w 2 and 3 Aves	Park/Playground - NYC	0.252 Acres	NYC DPR
		GEORGE WASHINGTON HOUSES PLG	99 to 100 Sts, 3 Ave	Park/Playground - NYC	0.95 Acres	NYC DPR
		HARLEM RIVER DRIVE PARK	E 127 St, 2 Ave & Harlem River Drive	Park/Playground - NYC	1.369 Acres	NYC DPR
		HARLEM RIVER PARK	E 128 St, 2 Ave To 3 Ave, Harlem River	Park/Playground - NYC	5.756 Acres	NYC DPR
		IS 117 & BEN FRANKLIN HS PLGD	E 109 St Bet 2 & 3 Aves	Park/Playground - NYC	1.58 Acres	NYC DPR
		LOUIS CUVILLIER PARK	E 125 St, FDR Drive, 1 Ave, (New Stree	Park/Playground - NYC	2.752 Acres	NYC DPR
		MANHATTAN VOC/TECH HS PLGD	2 Ave, E 96 to E 97 Sts	Park/Playground - NYC	1.468 Acres	NYC DPR
		MARCUS GARVEY MEMORIAL PARK	Madison Ave, E 120 to E 124 Sts	Park/Playground - NYC	20.165 Acres	NYC DPR
		MCNAIR PARK	Lexington Ave Bet E 122-123 Sts	Park/Playground - NYC	0.624 Acres	NYC DPR
		PLAYGROUND	FDR Drive & E 103 St	Park/Playground - NYC	1.052 Acres	NYC DPR
		PLAYGROUND	Lexington Ave, E 105 to E 106 Sts	Park/Playground - NYC	0.684 Acres	NYC DPR

**Selected Facilities and Program Sites
In New York City, 2002-2005**

MANHATTAN COMMUNITY DISTRICT 11

<u>Block</u>	<u>Lot</u>	<u>Facility Name</u>	<u>Facility Address</u>	<u>Facility Type</u>	<u>Capacity</u>	<u>Oversight Agency</u>
<i>Parks</i>						
		PS 108 PLAYGROUND	E 108 to E 109 Sts Bet Park & Madison	Park/Playground - NYC	0.943 Acres	NYC DPR
		PS 146 PLAYGROUND	FDR Drive, E 106 to E 107 Sts	Park/Playground - NYC	1.285 Acres	NYC DPR
		PS 155 PLAYGROUND	E 117 to E 118 Sts, 1 to 2 Aves	Park/Playground - NYC	0.834 Acres	NYC DPR
		PS 57 PLAYGROUND	E 115 St Bet 3 & Lexington Aves	Park/Playground - NYC	1.303 Acres	NYC DPR
		PS 79 PLAYGROUND	Park Ave, E 120 to E 121 Sts	Park/Playground - NYC	0.789 Acres	NYC DPR
		RANDALLS ISLAND	East & Harlem Rivers	Park/Playground - NYC	273.381 Acres	NYC DPR
		SCAN PLAYGROUND	E.101st St Bet. 3rd and Lexington Aves.	Park/Playground - NYC	0.46 Acres	NYC DPR
		THOMAS JEFFERSON PARK	1 Ave to FDR Drive, E 111 to E 114 Sts	Park/Playground - NYC	15.524 Acres	NYC DPR
		WARDS ISLAND	East River & Hell Gate	Park/Playground - NYC	68 Acres	NYC DPR
		JHS 45, WAGNER HSES REC AREA	N/S E 120 St Bet 1 & 2 Aves	Other Athletic/Recreation Facility - NYC	1.591 Acres	NYC DPR
		PS 133 RECREATION AREA	Madison Ave, E 130 & E 131 Sts	Other Athletic/Recreation Facility - NYC	0.766 Acres	NYC DPR
		WAGNER HOUSES POOL	E 124 St Bet 1 & 2 Aves	Other Athletic/Recreation Facility - NYC	0.808 Acres	NYC DPR
		EAST HARLEM ART PARK	E 120 St & Sylvan Pl	Triangle, Strip, Plaza, or Sitting Area - NYC	0.346 Acres	NYC DPR
		EAST RIVER ESPLANADE	E 96 to E 122 Sts	Triangle, Strip, Plaza, or Sitting Area - NYC	3.3 Acres	NYC DPR
		HARLEM RIVER DRIVE PARK	Lexington Ave, E 129 to E 130 Sts	Triangle, Strip, Plaza, or Sitting Area - NYC	0.059 Acres	NYC DPR
		HARLEM RIVER PARK	E 127 St & 2 Ave	Triangle, Strip, Plaza, or Sitting Area - NYC	0.267 Acres	NYC DPR
		HARLEM RIVER PARK	Lexington Ave, E 130 to E 131 Sts	Triangle, Strip, Plaza, or Sitting Area - NYC	0.203 Acres	NYC DPR
		HARLEM RIVER PARK	E 127 St & Harlem River Drive	Triangle, Strip, Plaza, or Sitting Area - NYC	0.351 Acres	NYC DPR
		PARK	E 122 to E 125 Sts, FDR Drive to Harle	Triangle, Strip, Plaza, or Sitting Area - NYC	5.2 Acres	NYC DPR
		STRIP	E120th St & Paladino Ave (Service Rd t	Triangle, Strip, Plaza, or Sitting Area - NYC	NA	NYC DPR
		TRIBORO BRIDGE PARK	1 to 2 Aves, E 124 to E 126 Sts	Triangle, Strip, Plaza, or Sitting Area - NYC	2.3 Acres	NYC DPR
		F D ROOSEVELT DR (7.7 MILES)	South Ferry to E 125 St along East River	Beach, Garden, Natural Area, Other - NYC	NA	NYC DPR
		HARLEM RIVER DRIVE	E125 Street to 164th Street	Beach, Garden, Natural Area, Other - NYC	NA	NYC DPR
		HARLEM RIVER DRIVEWAY	W 155 St, 10 Ave & Harlem River	Beach, Garden, Natural Area, Other - NYC	32.7 Acres	NYC DPR
		METRO NORTH COM GARDENS	2nd Avenue & E102st.	Beach, Garden, Natural Area, Other - NYC	0.05 Acres	NYC DPR
		PARK (METRO NORTH-COMM GDNS)	E 100 to E 101 Sts, 1 to 2 Aves	Beach, Garden, Natural Area, Other - NYC	0.9 Acres	NYC DPR
		UNITY GARDENS	W. 128th Street, b/w Fifth Avenue & L	Beach, Garden, Natural Area, Other - NYC	0.129 Acres	NYC DPR
		GREENSTREET	120th St, 1st Ave, 2nd Ave	Joint NYCDOT/DPR Landscaped Area	NA	NYC DOT

**Selected Facilities and Program Sites
In New York City, 2002-2005**

MANHATTAN COMMUNITY DISTRICT 11

<u>Block</u>	<u>Lot</u>	<u>Facility Name</u>	<u>Facility Address</u>	<u>Facility Type</u>	<u>Capacity</u>	<u>Oversight Agency</u>
<i>Parks</i>						
		GREENSTREET	Randall's Island Medians	Joint NYCDOT/DPR Landscaped Area	NA	NYC DOT
		GREENSTREET	Ward's Island Entrance	Joint NYCDOT/DPR Landscaped Area	NA	NYC DOT
		GREENSTREET	1st Av & East 127th St (Harlem River Dr	Joint NYCDOT/DPR Landscaped Area	NA	NYC DOT
		GREENSTREET	1st Ave, Paladino Ave	Joint NYCDOT/DPR Landscaped Area	NA	NYC DOT
		GREENSTREET	138th Street, Fifth Avenue	Joint NYCDOT/DPR Landscaped Area	NA	NYC DOT
		GREENSTREET	2nd Ave & East 124th Street	Joint NYCDOT/DPR Landscaped Area	NA	NYC DOT
		GREENSTREET	Randall's Island Medians (3)	Joint NYCDOT/DPR Landscaped Area	NA	NYC DOT
		GREENSTREET	Randall's Island Medians (3)	Joint NYCDOT/DPR Landscaped Area	NA	NYC DOT

PUBLIC SAFETY AND CRIMINAL JUSTICE FACILITIES

1629	47	23RD PRECINCT	162 E 102 St	NYC Police Station	NA	NYPD
1767	62	25TH PRECINCT	120 E 119 St	NYC Police Station	NA	NYPD
1819	203	STREET CRIME UNIT	Randalls Island	Other NYPD Facility	NA	NYPD
2033	1	HOUSING BOROUGH COMMAND - MA	2768 Frederick Douglas Blvd	NYCHA Police Service Area	NA	NYPD
1788	9	HOUSING POLICE SERVICE AREA #5	221 E 123 St	NYCHA Police Service Area	NA	NYPD
2033	1	NARCOTICS BOROUGH MANHATTAN	2768 Frederick Douglas Blvd	NYCHA Police Service Area	NA	NYPD
1773	33	ENGINE 35 LADDER 14	2282 Third Ave	NYC Fire House	NA	FDNY
1629	40	ENGINE 53 LADDER 43	1836 Third Ave	NYC Fire House	NA	FDNY
1618	1	ENGINE 58 LADDER 26	1367 Fifth Ave	NYC Fire House	NA	FDNY
1660	30	ENGINE 91 D.O. 4	242 E 111 St	NYC Fire House	NA	FDNY
1669	1	EMS YORKVILLE STATION #10 - MET	1901 First Ave	NYC Emergency Medical Service	NA	FDNY
1819	15	NYC FIRE DEPARTMENT TRAINING A	1 Randalls Island	NYC Fire Dept. Training Facility	NA	FDNY
1769	45	HARLEM COURT HOUSE	170 E 121 St	State/City Court	NA	NYS OCA

HOSPITALS, NURSING HOMES, AND AMBULATORY PROGRAMS

Nursing Homes and Hospital Inpatient Units

1625	33	FLORENCE NIGHTINGALE HEALTH C	1760 Third Ave	Residential Health Care Facility	561 Beds	NYS DOH
------	----	-------------------------------	----------------	----------------------------------	----------	---------

**Selected Facilities and Program Sites
In New York City, 2002-2005**

MANHATTAN COMMUNITY DISTRICT 11

<u>Block</u>	<u>Lot</u>	<u>Facility Name</u>	<u>Facility Address</u>	<u>Facility Type</u>	<u>Capacity</u>	<u>Oversight Agency</u>
<i>Nursing Homes and Hospital Inpatient Units</i>						
1773	7	NORTHERN MANHATTAN REHAB &	116 E 125 St	Residential Health Care Facility	320 Beds	NYS DOH
1611	1	TERENCE CARDINAL COOKE HLTH C	1249 Fifth Ave	Residential Health Care Facility	679 Beds	NYS DOH
1669	1	METROPOLITAN HOSPITAL CENTER	1901 First Ave	Hospital	359 Beds	NYC HHC
1604	6	MOUNT SINAI HOSPITAL	1189 Fifth Ave	Hospital	1171 Beds	NYS DOH
1747	35	NORTH GENERAL HOSPITAL	1879 Madison Ave	Hospital	240 Beds	NYS DOH
<i>Ambulatory Facilities and Programs</i>						
1787	1	BORIKEN NEIGHBORHOOD HEALTH	2253 Third Ave	Free Standing Health Center	NA	NYS DOH
1625	33	CENTER FOR COMPREHENSIVE HEAL	163 E 97 St	Free Standing Health Center	NA	NYS DOH
1628	62	EAST HARLEM CHILDRENS CENTER	130 E 101 St	Free Standing Health Center	NA	NYS DOH
1749	24	FOOT CLINICS OF NEW YORK	53 E 124 St	Free Standing Health Center	NA	NYS DOH
1786	26	HARLEM EAST LIFE PLAN	2369 Second Ave	Free Standing Health Center	NA	NYS DOH
1655	7	SETTLEMENT HEALTH CENTER	212 E 106 St	Free Standing Health Center	NA	NYS DOH
1611	1	TERENCE CARDINAL COOKE HEALT	1249 Fifth Ave	Free Standing Health Center	NA	NYS DOH
1634	65	COMMUNITY CARE CENTER	104 E 107 St	Hospital Affiliated Health Center	NA	NYS DOH
1749	33	METROPOLITAN FAMILY HEALTH CE	1800 Park Ave	Hospital Affiliated Health Center	NA	NYS DOH
1634	3	CITY DIALYSIS CENTER	105 E 106 St	Dialysis Center	NA	NYS DOH
1640	147	EAST HARLEM DISTRICT HEALTH CE	158 E 115 St	HHC Child Health Clinic	NA	NYS DOH
1776	20	PS 30/31 R. HERNANDEZ & L. HUGHS (144 E 128 St	HHC School Based Health Clinic	NA	NYS DOH
1749	33	METROPOLITAN FAMILY HEALTH CE	1800 Park Ave	HHC Extension Clinic	NA	NYS DOH
1808	8	METROPOLITAN FAMILY HEALTH CE	413 E 120 St	HHC Extension Clinic	NA	NYS DOH

ALCOHOLISM & SUBSTANCE ABUSE SERVICES

Residential

1660	3	UPPER MANHATTAN MH CTR- ALCO	2009 Third Ave	Community Residence - Alcoholism	20 Beds	NYS OMH
1819	10	MANHATTAN ATC - ALCSM INPAT RE	600 E. 125 St. Bldg 105 Wards Island	Inpatient Rehabilitation - Alcoholism	52 Beds	NYC HHC
1753	21	ADDICTS REHAB CENTER - DRUG FR	2015-25 Madison Ave	Drug Free Community Residence - Sub Abuse	204 Beds	NYS OMH
1777	1	ADDICTS REHAB-RESID I- DRUG FRE	1881 Park Ave	Drug Free Community Residence - Sub Abuse	230 Beds	NYS OMH
1786	9	ODYSSEY- FAMILY/ADULTS-DRUG F	219 E 121 St	Drug Free Community Residence - Sub Abuse	60 Beds	NYS OMH

**Selected Facilities and Program Sites
In New York City, 2002-2005**

MANHATTAN COMMUNITY DISTRICT 11

<u>Block</u>	<u>Lot</u>	<u>Facility Name</u>	<u>Facility Address</u>	<u>Facility Type</u>	<u>Capacity</u>	<u>Oversight Agency</u>
<i>Residential</i>						
1786	9	ODYSSEY HOUSE - MANOR ADULTS	219 E 121 St	Drug Free Community Residence - Sub Abuse	213 Beds	NYS OMH
1819	10	ODYSSEY HOUSE(ADULTS)- DRUG FR	Mabon Building 13, Wards Island	Drug Free Community Residence - Sub Abuse	80 Beds	NYS OMH
1819	10	ODYSSEY HOUSE(FAMILY)- DRUG FR	Mabon Building 13, Wards Island	Drug Free Community Residence - Sub Abuse	25 Beds	NYS OMH
1819	10	ODYSSEY HOUSE-(INTAKE)-DRUG FR	Mabon Building 13, Wards Island	Drug Free Community Residence - Sub Abuse	45 Beds	NYS OMH
1819	10	ODYSSEY HOUSE-CHILDREN-DRUG F	Mabon Building 13, Wards Island	Drug Free Community Residence - Sub Abuse	25 Beds	NYS OMH
1786	9	ODYSSEY HSE-MANOR F/C- DRUG FR	219 E 121 St	Drug Free Community Residence - Sub Abuse	60 Beds	NYS OMH
1806	29	PROJECT GREENHOPE - DRUG FREE R	448 E 119 St	Drug Free Community Residence - Sub Abuse	22 Beds	NYS OMH
1806	29	PROJECT GREENHOPE - DRUG FREE R	448 E 119 St	Drug Free Community Residence - Sub Abuse	20 Beds	NYS OMH
1680	50	PROJECT RETURN - DRUG RESID TRN	2112 Second Ave	Drug Free Community Residence - Sub Abuse	60 Beds	NYS OMH
1634	41	PROJECT RETURN FND'N - DRUG FRE	170-172 East 107 St	Drug Free Community Residence - Sub Abuse	80 Beds	NYS OMH
1687	9	PROJECT RETURN FOUND.- DRUG FR	315-317 East 115 St	Drug Free Community Residence - Sub Abuse	25 Beds	NYS OMH
1628	35	PROJECT RETURN/PAROLE- DRUG FR	1806-08 Third Ave	Drug Free Community Residence - Sub Abuse	90 Beds	NYS OMH
1669	1	METROPOLITAN HOSP CTR- MED. MG	1900 Second Ave	Hospital-Based Detox/Rehab - Sub Abuse	19 Beds	NYC HHC
1747	35	NORTH GENERAL HOSPITAL-MED. M	1879 Madison Ave	Hospital-Based Detox/Rehab - Sub Abuse	12 Beds	NYS OMH
<i>Non-Residential</i>						
1784	47	ADDICTION RESRCH/TRMT CO-MED S	2195 Third Ave	Med Supervised Outp Svc - Alcohol/Sub Abuse	100 Cert. Caseload	NYS OASAS
1610	1	BOYS AND GIRLS HARBOR - ALCSM	1 E 104 St	Med Supervised Outp Svc - Alcohol/Sub Abuse	NA	NYS OASAS
1625	33	CTR/COMP/HEALTH PRACTICE-MED	163 E 97 St	Med Supervised Outp Svc - Alcohol/Sub Abuse	200 Cert. Caseload	NYS OASAS
1604	23	MT. SINAI HOSPITAL - ALCOHOLISM	1425 Madison Ave	Med Supervised Outp Svc - Alcohol/Sub Abuse	NA	NYS OASAS
1745	55	NORTH GENERAL HOSPITAL - ALCSM	1824 Madison Ave	Med Supervised Outp Svc - Alcohol/Sub Abuse	NA	NYS OASAS
1633	10	VIDA FAMILY SERVS - SA MED SUPV	127 E 105 St	Med Supervised Outp Svc - Alcohol/Sub Abuse	50 Cert. Caseload	NYS OASAS
1806	29	PROJECT GREENHOPE-PAROLE-D.F. D	448 E 119 St	Outp Rehabilitation Svc - Alcohol/Sub Abuse	10 Cert. Caseload	NYS OASAS
1625	33	CTR/COMP/HEALTH PRACTICE - D.F.	163 E 97 St	Non-Med Supervised Outp Svc - Alc/Sub Abuse	150 Cert. Caseload	NYS OASAS
1806	29	PROJECT GREENHOPE - PAROLE-D.F.	448 E 119 St	Non-Med Supervised Outp Svc - Alc/Sub Abuse	40 Cert. Caseload	NYS OASAS
1633	10	VIDA FAMILY SERVICES - D.F. OUTPA	127 E 105 St	Non-Med Supervised Outp Svc - Alc/Sub Abuse	170 Cert. Caseload	NYS OASAS
1786	26	HARLEM EAST LIFE PLAN-MMTP CLI	2369 Second Ave	Outpatient Methadone Treatment - Sub Abuse	50 Cert. Caseload	NYS OASAS
1608	5	MT. SINAI HOSPITAL(NRC)-METHAD	17 E 102 St	Outpatient Methadone Treatment - Sub Abuse	75 Cert. Caseload	NYS OASAS
1669	1	CTR/COMP/HEALTH PRACTICE - MET	1900 Second Ave	Methadone to Abstinence Outp Svc - Sub Abuse	264 Cert. Caseload	NYS OASAS

**Selected Facilities and Program Sites
In New York City, 2002-2005**

MANHATTAN COMMUNITY DISTRICT 11

<u>Block</u>	<u>Lot</u>	<u>Facility Name</u>	<u>Facility Address</u>	<u>Facility Type</u>	<u>Capacity</u>	<u>Oversight Agency</u>
<i>Non-Residential</i>						
1784	47	ARTC - THIRD HORIZON MMTP CLINI	2195 Third Ave	Methadone Treatment Clinic - Sub Abuse	385 Cert. Caseload	NYS OASAS
1774	1	BIMC - MMTP CLINIC - HARLEM 6/7	103 E 125 St	Methadone Treatment Clinic - Sub Abuse	400 Cert. Caseload	NYS OASAS
1774	1	BIMC - MMTP CLINIC - HARLEM 6/7	103 E 125 St	Methadone Treatment Clinic - Sub Abuse	50 Cert. Caseload	NYS OASAS
1774	1	BIMC - MMTP CLINIC - HARLEM NO. 3	103 E 125 St	Methadone Treatment Clinic - Sub Abuse	400 Cert. Caseload	NYS OASAS
1774	1	BIMC - MMTP CLINIC - HARLEM OPD	103 E 125 St	Methadone Treatment Clinic - Sub Abuse	600 Cert. Caseload	NYS OASAS
1774	1	BIMC - MMTP CLINIC # 1	103 E 125 St	Methadone Treatment Clinic - Sub Abuse	400 Cert. Caseload	NYS OASAS
1669	1	CTR/COMP/HEALTH PRACTICE - MMT	1900 Second Ave	Methadone Treatment Clinic - Sub Abuse	200 Cert. Caseload	NYS OASAS
1669	1	CTR/COMP/HEALTH PRACTICE - MMT	1900 Second Ave	Methadone Treatment Clinic - Sub Abuse	350 Cert. Caseload	NYS OASAS
1786	26	HARLEM EAST LIFE PLAN - MMTP CL	2369 Second Ave	Methadone Treatment Clinic - Sub Abuse	500 Cert. Caseload	NYS OASAS
1786	26	HARLEM EAST LIFE PLAN/HELP-MMT	2369 Second Ave	Methadone Treatment Clinic - Sub Abuse	500 Cert. Caseload	NYS OASAS
1669	1	METROPOLITAN HOSPITAL CTR- MM	1900 Second Ave	Methadone Treatment Clinic - Sub Abuse	100 Cert. Caseload	NYS OASAS
1669	1	METROPOLITAN HOSPITAL CTR- MM	1900 Second Ave	Methadone Treatment Clinic - Sub Abuse	100 Cert. Caseload	NYS OASAS
1608	5	MT. SINAI HOSPITAL(NRC) - MMTP C	17 E 102 St	Methadone Treatment Clinic - Sub Abuse	650 Cert. Caseload	NYS OASAS

MENTAL HEALTH SERVICES

<i>Residential</i>						
1819	10	ANCHOR SUPERVISED COMMUNITY	Wards Island	Community-Based Residence - Mental Health	18 Beds	NYS OMH
1710	6	BRIDGE EAST HARLEM HOUSE	407 E 116 St	Community-Based Residence - Mental Health	20 Beds	NYS OMH
1819	10	FEGS BRIDGEHAVEN SUPERVISED C	Wards Island	Community-Based Residence - Mental Health	18 Beds	NYS OMH
1819	10	NEW HARBOUR COMMUNITY RESIDE	Wards Island	Community-Based Residence - Mental Health	18 Beds	NYS OMH
1785	30	ODYSSEY BEHAVIOR HEALTH CARE	244-48 E 121 St	Community-Based Residence - Mental Health	60 Beds	NYS OMH
1669	1	METROPOLITAN HOSPITAL MENTAL	1901 First Ave	Hospital Based Inpatient Care - Mental Health	162 Beds	NYC HHC
1604	6	MT SINAI GEN HOSP PSYCH IP UNIT	1 Gustave Levy Place	Hospital Based Inpatient Care - Mental Health	103 Beds	NYS OMH
1747	35	NORTH GENERAL HOSPITAL INPATIE	1879 Madison Ave	Hospital Based Inpatient Care - Mental Health	42 Beds	NYS OMH
1819	10	KIRBY FORENSIC PSYCH CTR	Wards Island	State Operated Psychiatric Center	162 Beds	NYS OMH
1819	10	MANHATTAN PSYCHIATRIC CTR	Wards Island	State Operated Psychiatric Center	376 Beds	NYS OMH
<i>Non-Residential</i>						
1610	1	BOYS HARBOR MENTAL HEALTH CLI	1230 Fifth Ave	Mental Health Clinic/Day Treatment	NA	NYS OMH

**Selected Facilities and Program Sites
In New York City, 2002-2005**

MANHATTAN COMMUNITY DISTRICT 11

<u>Block</u>	<u>Lot</u>	<u>Facility Name</u>	<u>Facility Address</u>	<u>Facility Type</u>	<u>Capacity</u>	<u>Oversight Agency</u>
<i>Non-Residential</i>						
1770	33	CHILDREN'S MOBILE MENTAL HEAL	171 E 121 St.	Mental Health Clinic/Day Treatment	NA	NYS OMH
1628	62	EAST HARLEM MENTAL HEALTH CLI	130 E 101 St	Mental Health Clinic/Day Treatment	NA	NYS OMH
1662	1	JAMES WELDON JOHNSON COUNSELI	2089 Third Ave	Mental Health Clinic/Day Treatment	NA	NYS OMH
1604	6	MT. SINAI HOSPITAL - PSYCHIATRIC	1 Gustave Levy Place	Mental Health Clinic/Day Treatment	NA	NYS OMH
1747	35	NORTH GENERAL HOSPITAL CLINIC	1879 Madison Ave	Mental Health Clinic/Day Treatment	NA	NYS OMH
1616	1	NORTHSIDE CENTER FOR CHILD DEV	35 E 110 St	Mental Health Clinic/Day Treatment	NA	NYS OMH
1669	1	METROPOLITAN HOSPITAL DAY TRE	1900 Second Ave	Mental Health Clinic/Day Treatment	14 Cert. Caseload	NYS OMH
1616	1	NORTHSIDE THERAPEUTIC EARLY C	35 E 110 St	Mental Health Clinic/Day Treatment	27 Cert. Caseload	NYS OMH
1669	1	QUEENS CHILDREN'S PSY CENTER-D	1900 Second Ave	Mental Health Clinic/Day Treatment	60 Cert. Caseload	NYS OMH
1669	1	METRO. HOSP. CMHC EAST HARLEM	1900 Second Ave	Mental Health Clinic/Day Treatment	51 Cert. Caseload	NYS OMH
1604	6	MT. SINAI PSYCHIATRIC CONTINUIN	1450 Madison Ave	Mental Health Clinic/Day Treatment	100 Cert. Caseload	NYS OMH
1669	1	PEOPLE HELPING PEOPLE	1901 First Ave	Mental Health Clinic/Day Treatment	54 Cert. Caseload	NYS OMH
1676	11	WEST UNITED COMMUNITY RENEWA	325 E 104 St	Vocational/Social Training - Mental Health	NA	NYC DOHM
1655	38	PATHWAYS TO HOUSING, INC.	218 E 106 St	Assertive Community Treatment - Mental Health	NA	NYC DOHM

MENTAL RETARDATION & DEVELOPMENTAL DISABILITIES SERVICES

Residential

1787	1	COMMUNITY RESOURCES CENTER	2253 Third Ave	Intermediate Care Facility - MR/DD	10 Beds	NYS OMRDD
1694	1	EPISCOPAL MISSION SOCIETY OF N.Y	1956 First Ave	Intermediate Care Facility - MR/DD	10 Beds	NYS OMRDD
1694	1	EPISCOPAL MISSION SOCIETY OF N.Y	1966 First Ave	Intermediate Care Facility - MR/DD	10 Beds	NYS OMRDD
1612	1	YOUNG ADULT INSTITUTE	35 E 106 St	Intermediate Care Facility - MR/DD	10 Beds	NYS OMRDD
1807	18	METRO NEW YORK DDSO	441 E 119 St	Residential Alternative - MR/DD	8 Beds	NYS OMRDD
1807	18	METRO NEW YORK DDSO	441 E 119 St	Residential Alternative - MR/DD	8 Beds	NYS OMRDD
1807	18	METRO NEW YORK DDSO	441 E 119 St	Residential Alternative - MR/DD	8 Beds	NYS OMRDD
1611	1	TCC-DDC	1249 Fifth Ave	Hospital Based Care - MR/DD	50 Beds	NYS OMRDD

Non-Residential

1769	36	LIFESPIRE, INC.	2212 Third Ave	Clinic/Day Treatment - MR/DD	100 Cert. Caseload	NYS OMRDD
1634	65	SHIELD INSTITUTE, INC.	110 E 107 St	Clinic/Day Treatment - MR/DD	70 Cert. Caseload	NYS OMRDD

**Selected Facilities and Program Sites
In New York City, 2002-2005**

MANHATTAN COMMUNITY DISTRICT 11

<u>Block</u>	<u>Lot</u>	<u>Facility Name</u>	<u>Facility Address</u>	<u>Facility Type</u>	<u>Capacity</u>	<u>Oversight Agency</u>
<i>Non-Residential</i>						
1611	1	DEVELOPMENT DISABILITIES CLINIC	1249 Fifth Ave	Clinic/Day Treatment - MR/DD	NA	NYS OMRDD
1769	36	LIFESPIRE, INC	2212 Third Ave	Day Training/Preschool Program - MR/DD	5 Cert. Caseload	NYS OMRDD
1769	36	LIFESPIRE, INC	2212 Third Ave	Day Training/Preschool Program - MR/DD	75 Cert. Caseload	NYS OMRDD
1769	36	LIFESPIRE, INC.	2212 Third Ave	Day Training/Workshop - MR/DD	15 Cert. Caseload	NYS OMRDD

DAYCARE AND RESIDENTIAL FACILITIES FOR CHILDREN

<i>Residential</i>						
1666	18	MANHATTAN EAST GROUP HOME	241 E 116 St	Group Foster Home	12 Beds	NYC ACS
1751	1	FIFTH AVENUE AOBH	2041 Fifth Ave	Agency Operated Boarding Home	5 Beds	NYC ACS

<i>Daycare and Headstart Facilities</i>						
1788	45	ABC/EAST HARLEM DCC	206 E 124 St	Group Day Care - Public	7 Children	NYC DOHM
1610	1	BOYS HARBOR PRE-SCHOOL	1 E 104 St	Group Day Care - Public	10 Children	NYC DOHM
1775	33	CITIZENS CARE DCC II	2322 Third Ave	Group Day Care - Public	75 Children	NYC DOHM
1701	1	DAWNING VILLAGE DCC	2090 First Ave	Group Day Care - Public	69 Children	NYC DOHM
1656	1	EAST HARLEM BLOCK NURSERY #1	215 E 106 St	Group Day Care - Public	56 Children	NYC DOHM
1696	1	EAST RIVER CHILDREN'S CENTER	416 E 105 St	Group Day Care - Public	55 Children	NYC DOHM
1656	1	FRANKLIN PLAZA DAY CARE CTR	2081 Second Ave	Group Day Care - Public	60 Children	NYC DOHM
1757	1	HOPE DAY NURSERY	2112 Madison Ave	Group Day Care - Public	79 Children	NYC DOHM
1667	121	LA GUARDIA HOUSE NURSERY	249 E 117 St	Group Day Care - Public	40 Children	NYC DOHM
1654	11	LEGGETT MEMORIAL CCC	237 E 104 St	Group Day Care - Public	90 Children	NYC DOHM
1626	1	LEXINGTON CHILDREN'S CTR	115 E 98 St	Group Day Care - Public	45 Children	NYC DOHM
1626	21	LEXINGTON CHILDREN'S CTR 2	183 E 98 St	Group Day Care - Public	20 Children	NYC DOHM
1673	6	METRO NORTH DAY CARE CENTER	304 E 102 St	Group Day Care - Public	55 Children	NYC DOHM
1684	1	MONTICELLO DAY CARE CENTER	2211 First Ave	Group Day Care - Public	60 Children	NYC DOHM
1787	60	MT. MORRIS CHILDREN'S CENTER	221 E 122 St	Group Day Care - Public	36 Children	NYC DOHM
1775	33	MT.MORRIS CHILDREN'S CENTER	2322 Third Ave	Group Day Care - Public	24 Children	NYC DOHM
1640	21	NEIGHBORHOOD CHILDREN'S CENTE	1839 Lexington Ave	Group Day Care - Public	25 Children	NYC DOHM
1770	159	PEQUENOS SOULS DCC	114-34 E 122 St	Group Day Care - Public	73 Children	NYC DOHM

**Selected Facilities and Program Sites
In New York City, 2002-2005**

MANHATTAN COMMUNITY DISTRICT 11

<u>Block</u>	<u>Lot</u>	<u>Facility Name</u>	<u>Facility Address</u>	<u>Facility Type</u>	<u>Capacity</u>	<u>Oversight Agency</u>
<i>Daycare and Headstart Facilities</i>						
1808	1	PLEASANT AVENUE DCC INC.	451 E 120 St	Group Day Care - Public	60 Children	NYC DOHM
1763	1	SHELTERING ARMS DCC	2289 Fifth Ave	Group Day Care - Public	55 Children	NYC DOHM
1764	1	SHELTERING ARMSY DCC	2311 Fifth Ave	Group Day Care - Public	55 Children	NYC DOHM
1618	1	TAFT DCC	1724-26 Madison Ave	Group Day Care - Public	55 Children	NYC DOHM
1610	23	UNION CARVER CHILDREN'S DCC	1565 Madison Ave	Group Day Care - Public	81 Children	NYC DOHM
1787	60	A LEARNING CTR. INC.	221 E 122 St	Group Day Care - Private	170 Children	NYC DOHM
1687	42	ABC JAMIE ROSE HS	318 E 116 St	Group Day Care - Private	10 Children	NYC DOHM
1788	45	ABC ROSIE&HARRY'S PLACE	206 E 124 St	Group Day Care - Private	7 Children	NYC DOHM
1673	15	BOOKER T. WASHINGTON LEARNING	325 E 101 St	Group Day Care - Private	18 Children	NYC DOHM
1787	60	COMMUNITY LIFE CENTER	221 E 122 St	Group Day Care - Private	140 Children	NYC DOHM
1808	8	EHCCI KIDDIE CAMPUS	413 E 120 St	Group Day Care - Private	29 Children	NYC DOHM
1806	23	LITTLE SISTER OF THE ASSUMPTION	349 Pleasant Ave	Group Day Care - Private	10 Children	NYC DOHM
1602	44	LOUIS GREEN&EVELYN GREEN DAVI	60-62 E 97 St	Group Day Care - Private	79 Children	NYC DOHM
1602	7	MANHATTAN COUNTRY SCHOOL	7 E 96 St	Group Day Care - Private	37 Children	NYC DOHM
1610	1	N.Y. PHILANTROPIC LEAGUE	1 E 104 St	Group Day Care - Private	10 Children	NYC DOHM
1616	1	NORTHSIDE THERAPEUTIC ECC	1301 Fifth Ave	Group Day Care - Private	34 Children	NYC DOHM
1819	10	ODESSEY HOUSE FAMILY CENTER	13 Marion Building, Wards Island	Group Day Care - Private	10 Children	NYC DOHM
1786	9	ODYSSEY HOUSE FAMILY CENTER	219 E 121 St	Group Day Care - Private	48 Children	NYC DOHM
1603	63	ST. BERNARD SCHOOL	4 E 98 St	Group Day Care - Private	50 Children	NYC DOHM
1633	66	ST. CECILIA'S DAY NURSERY	118 E 106 St	Group Day Care - Private	30 Children	NYC DOHM
1754	29	THE CHILDREN'S STOREFRONT	57 E 129 St	Group Day Care - Private	15 Children	NYC DOHM
1754	31	THE CHILDREN'S STOREFRONT	61 E 129 St	Group Day Care - Private	15 Children	NYC DOHM
1787	80	TOURO COLLEGE	240 E 123 St	Group Day Care - Private	30 Children	NYC DOHM
1655	38	UNIVERSAL DAY CARE AT FALU FOU	220 E 106 St	Group Day Care - Private	44 Children	NYC DOHM
1757	1	ABRAHAM LINCOLN HS	2110 Madison Ave	Head Start Center - Public	25 Children	NYC DOHM
1777	5	ADDIE MAE COLLINS COM SVC HS	110 E 129 St	Head Start Center - Public	40 Children	NYC DOHM
1673	6	ADDIE MAE COLLINS COMMUNITY S	345 E 101 St	Head Start Center - Public	30 Children	NYC DOHM
1628	62	CHILDREN'S AID SOCIETY EAST HAR	130 E 101 St	Head Start Center - Public	18 Children	NYC DOHM

**Selected Facilities and Program Sites
In New York City, 2002-2005**

MANHATTAN COMMUNITY DISTRICT 11

<u>Block</u>	<u>Lot</u>	<u>Facility Name</u>	<u>Facility Address</u>	<u>Facility Type</u>	<u>Capacity</u>	<u>Oversight Agency</u>
<i>Daycare and Headstart Facilities</i>						
1791	44	COMMUNITY LIFE CENTER INC. MOR	200 E 127 St	Head Start Center - Public	29 Children	NYC DOHM
1616	1	E. HARLEM C\HS BILINGUAL HS II	30 E 111 St	Head Start Center - Public	54 Children	NYC DOHM
1709	16	E. HARLEM COUNCIL BILING HS	440-46 E 116 St	Head Start Center - Public	160 Children	NYC DOHM
1637	1	JAMES WELDON JOHNSON HS	120 E 110 St	Head Start Center - Public	46 Children	NYC DOHM
1684	1	JAMES WELDON JOHNSON HS	2205 First Ave	Head Start Center - Public	38 Children	NYC DOHM
1620	40	METRO NORTH ASSN HEAD START	1723 Madison Ave	Head Start Center - Public	30 Children	NYC DOHM
1655	38	METRO NORTH HEAD START	218 E 106 St	Head Start Center - Public	45 Children	NYC DOHM
1616	1	MORNINGSIDE HEAD START III	30 E 111 St	Head Start Center - Public	51 Children	NYC DOHM
1652	1	UNION SETTLEMENT HS	218 E 104 St	Head Start Center - Public	60 Children	NYC DOHM
1654	11	UNION SETTLEMENT HS	237 E 104 St	Head Start Center - Public	32 Children	NYC DOHM
1647	1	UNION WASHINGTON CHILDRENS CE	1893 Second Ave	Head Start Center - Private	75 Children	NYC DOHM

FACILITIES FOR SENIORS

1608	23	CARVER SENIOR CENTER	55 E 102 St	Senior Center	3300 Av. Meals/Month	NYC DFTA
1688	45	CORSI HOUSE SENIOR CENTER	307 East 116th St	Senior Center	3090 Av. Meals/Month	NYC DFTA
1769	21	E HARLEM CNCL NUT PROGRAM	150 E 121 St	Senior Center	2880 Av. Meals/Month	NYC DFTA
1684	1	EAST HARLEM COAL(J.W.J. SENIOR C	2205 First Ave	Senior Center	1590 Av. Meals/Month	NYC DFTA
1696	1	EAST RIVER SENIOR CENTER	402 East 105 St	Senior Center	1290 Av. Meals/Month	NYC DFTA
1654	11	GAYLORD WHITE SENIOR CENTER	2029 Second Ave	Senior Center	1440 Av. Meals/Month	NYC DFTA
1634	9	GOOD NEIGHBORS SENIOR CENTER	115 E 106 St	Senior Center	630 Av. Meals/Month	NYC DFTA
1680	45	LEONARD COVELLO SENIOR CENTER	312 East 109th St	Senior Center	3450 Av. Meals/Month	NYC DFTA
1757	20	LINCOLN_SENIOR CENTER	60 E 135 St	Senior Center	600 Av. Meals/Month	NYC DFTA
1719	1	PELHAM-FITZ SENIOR CENTER	18 Mt Morris Park W	Senior Center	1320 Av. Meals/Month	NYC DFTA
1616	1	SCHOMBURG SENIOR CENTER	1309 Fifth Ave	Senior Center	810 Av. Meals/Month	NYC DFTA
1637	1	THEATER ARTS SENIOR CENTER	120 E 110 St	Senior Center	1080 Av. Meals/Month	NYC DFTA
1775	33	U.B.A. BEATRICE LEWIS SENIOR CEN	2322 Third Ave	Senior Center	2700 Av. Meals/Month	NYC DFTA
1647	1	WASHINGTON LEXINGTON SENIOR C	1775 Third Ave	Senior Center	1140 Av. Meals/Month	NYC DFTA

**Selected Facilities and Program Sites
In New York City, 2002-2005**

MANHATTAN COMMUNITY DISTRICT 11

<u>Block</u>	<u>Lot</u>	<u>Facility Name</u>	<u>Facility Address</u>	<u>Facility Type</u>	<u>Capacity</u>	<u>Oversight Agency</u>
RESIDENTIAL FACILITIES AND FOOD PROGRAMS FOR ADULTS & FAMILIES						
<i>Residential</i>						
1639	62	VIRGINIA DEL TORO HOUSE	128 E 112 St	Home for Adults	50 Beds	NYS DOH
1770	50	CASA RENACER	158 E 122 St	DHS-Contracted Supportive SRO Housing	160 Singles Units	NYC DHS
1783	5	COLUMBA HALL, HDFC	209 E 118 St	DHS-Contracted Supportive SRO Housing	110 Singles Units	NYC DHS
1666	26	EL CEMI HOUSES	252 E 117 St	DHS-Contracted Supportive SRO Housing	51 Singles Units	NYC DHS
1806	41	GREENHOPE, HDFC	414 E 119 St	DHS-Contracted Supportive SRO Housing	48 Singles Units	NYC DHS
1630	22	LENOX HILL NEIGHBORHOOD HOUS	159 E 102 St	DHS-Contracted Supportive SRO Housing	54 Singles Units	NYC DHS
1786	18	ODYSSSEY HOUSE HAVEN	239 E 121 St	DHS-Contracted Supportive SRO Housing	20 Singles Units	NYC DHS
1667	12	PETER J SHARP RESIDENCE	223 E 117 St	DHS-Contracted Supportive SRO Housing	74 Singles Units	NYC DHS
1753	27	VINCENT P. CYRUS	73 E 128 St	DHS-Contracted Supportive SRO Housing	60 Singles Units	NYC DHS
1745	5	VETERANS RESIDENCE/SALVATION	22 E 119 St	DHS-Contracted City-Owned SRO Housing	175 Singles Units	NYC DHS
1753	27	ADDICTS REHAB CTR / VINCENT CYR	57-73 E 128 St	HPD-Assisted Supportive Housing - Adults	104 Singles Units	NYC HPD
1770	53	NORTH GENERAL HOSPITAL	1997 Lexington Ave	HPD-Assisted Supportive Housing - Adults	29 Singles Units	NYC HPD
1767	5	SCHAFFER HANCOCK MEWS	111 E 118 St	HPD-Assisted Supportive Housing - Adults	91 Singles Units	NYC HPD
1687	42	ASSN TO BENEFIT CHILDREN	318 E 116 St	HPD-Assisted Supportive Housing - Families	8 Family Units	NYC HPD
1819	10	CHARLES H. GAY (CLARK THOMAS)	Wards Island/1 Keener Building	Shelter For Singles - DHS Contracted	234 Beds	NYC DHS
1819	10	CHARLES H. GAY (KEENER)	Wards Island/1 Keener Building	Shelter For Singles - DHS Contracted	319 Beds	NYC DHS
1819	10	CHARLES H. GAY (SCHWARTZ)	Wards Island/1 Keener Building	Shelter For Singles - DHS Contracted	400 Beds	NYC DHS
1772	52	NEW HAVEN TRANSITIONAL RESIDE	2027 Lexington Ave	Shelter For Singles - DHS Contracted	98 Beds	NYC DHS
1819	15	SUPPORT EMPLOYMENT PROGRAM	1 Wards Island	Shelter For Singles - DHS Contracted	200 Beds	NYC DHS
1771	39	THIRD AVENUE SHELTER	2258 Third Ave	Shelter For Singles - DHS Contracted	105 Beds	NYC DHS
1645	5	FOX HOUSE	111 E 117 St	Family Homeless Facility - DHS Contracted	17 Family Units	NYC DHS
1628	24	JENNIE A. CLARKE RESIDENCE	179-191 E 100 St	Family Homeless Facility - DHS Contracted	73 Family Units	NYC DHS
1676	7503	LA CANDELARIA HOUSES	306 E 105 St	Family Homeless Facility - DHS Contracted	13 Family Units	NYC DHS
1788	45	ROSIE AND HARRY'S PLACE	206 E 124 St	Family Homeless Facility - DHS Contracted	13 Family Units	NYC DHS
1789	4	WASHINGTON HOTEL	2289 Third Ave	Family Homeless Facility - DHS Contracted	67 Family Units	NYC DHS
1676	11	EAST RIVER FAMILY CENTER	325 E 104 St	Family Homeless Facility - by DHS Referral	144 Family Units	NA
1756	67	JULIO HOUSE II	6 E 132 St	Family Homeless Facility - by DHS Referral	19 Family Units	NA

**Selected Facilities and Program Sites
In New York City, 2002-2005**

MANHATTAN COMMUNITY DISTRICT 11

<u>Block</u>	<u>Lot</u>	<u>Facility Name</u>	<u>Facility Address</u>	<u>Facility Type</u>	<u>Capacity</u>	<u>Oversight Agency</u>
<i>Food Programs and Drop-In Centers</i>						
1746	1	BETH HARK CHRISTIAN COUNSELIN	1832 Madison Ave	Soup Kitchen	NA	NA
1751	20	HARLEM WELCOME TABLE	1975 Madison Ave	Soup Kitchen	NA	NA
1754	24	ALL SAINTS R.C. CHURCH	47 E 129 St	Food Pantry	NA	NA
1767	5	BAILEY HOUSE INC., ADULT & FAMIL	117 E 118 St	Food Pantry	NA	NA
1787	1	CARDINAL MCCLOSKEY SERVICES	205 E 122 St	Food Pantry	NA	NA
1605	24	CARVER HOUSES RESIDENTS ASSOCI	1481 Madison Ave	Food Pantry	NA	NA
1630	22	CASA MUTUA/LENOX HILL NEIGHBO	159 E 102 St	Food Pantry	NA	NA
1627	40	CHURCH OF GOD	1800 Third Ave	Food Pantry	NA	NA
1808	8	EHCCI/EL FARO BEACON YOUTH AN	413 E 120 St	Food Pantry	NA	NA
1634	9	GOOD NEIGHBOR PRESBYTERIAN CH	115 E 106 St	Food Pantry	NA	NA
1637	1	JAMES WELDON JOHNSON HEAD STA	120 E 110 St	Food Pantry	NA	NA
1687	17	LITTLE SISTERS OF THE ASSUMPTIO	333 E 115 St	Food Pantry	NA	NA
1677	33	MACEDONIA CHURCH ASSEMBLY OF	340 E 106 St	Food Pantry	NA	NA
1750	30	SAMUELS TEMPLE CHURCH OF GOD I	75 E 125 St	Food Pantry	NA	NA
1688	45	SCAN-NY	307 E 116 St	Food Pantry	NA	NA
1633	10	ST. CECILIA'S PARISH SERVICES	125 E 105 St	Food Pantry	NA	NA
1746	1	BETH HARK CHRISTIAN COUNSELIN	2-26 E 120. St	Joint Soup Kitchen & Food Pantry	NA	NA
1788	8	CHAMBERS MEMORIAL BAPTIST CH	219 E 123 St	Joint Soup Kitchen & Food Pantry	NA	NA
1711	48	FRATERNITE NOTRE DAME INC.	2290 First Ave	Joint Soup Kitchen & Food Pantry	NA	NA
1678	1	FRIENDLY HANDS MINISTRY INC.	315 E 106 St	Joint Soup Kitchen & Food Pantry	NA	NA
1750	5	HOLY GHOST PENTECOSTAL CHURC	13-15 E 125 St	Joint Soup Kitchen & Food Pantry	NA	NA
1621	50	MT. ZION AME CHURCH	1765 Madison Ave	Joint Soup Kitchen & Food Pantry	NA	NA
1774	33	THE SALVATION ARMY MANHATTA	175 E 125 St	Joint Soup Kitchen & Food Pantry	NA	NA
1614	66	YORKVILLE COMMON PANTRY	8 E 109 St	Joint Soup Kitchen & Food Pantry	NA	NA