

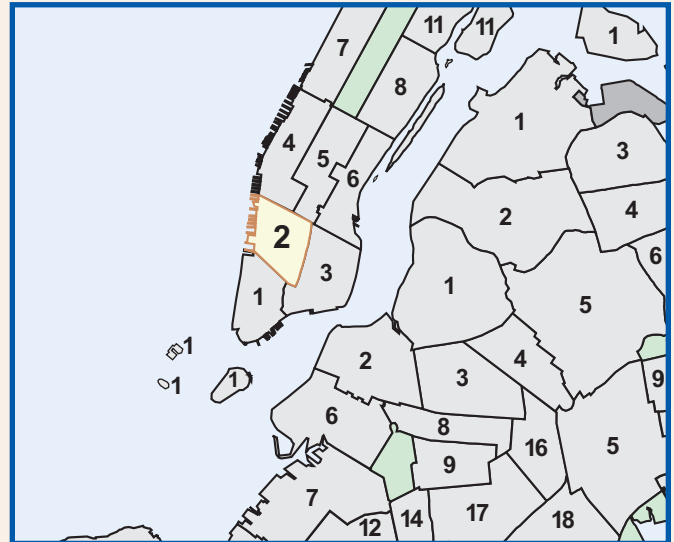
MANHATTAN COMMUNITY DISTRICT 2

TOTAL POPULATION	1980	1990	2000
Number	87,069	94,105	93,119
% Change	—	8.1	-1.1

VITAL STATISTICS	1990	2001
Births: Number	783	754
Rate per 1000	8.3	8.1
Deaths: Number	802	534
Rate per 1000	8.5	5.7
Infant Mortality: Number	2	1
Rate per 1000	2.6	1.3

INCOME SUPPORT	1994	2002
Public Assistance (AFDC, Home Relief)	2,351	874
Supplemental Security Income	2,292	1,828
Medicaid Only	1,618	3,065
Total Persons Assisted	6,261	5,768
Percent of Population	6.7	6.2

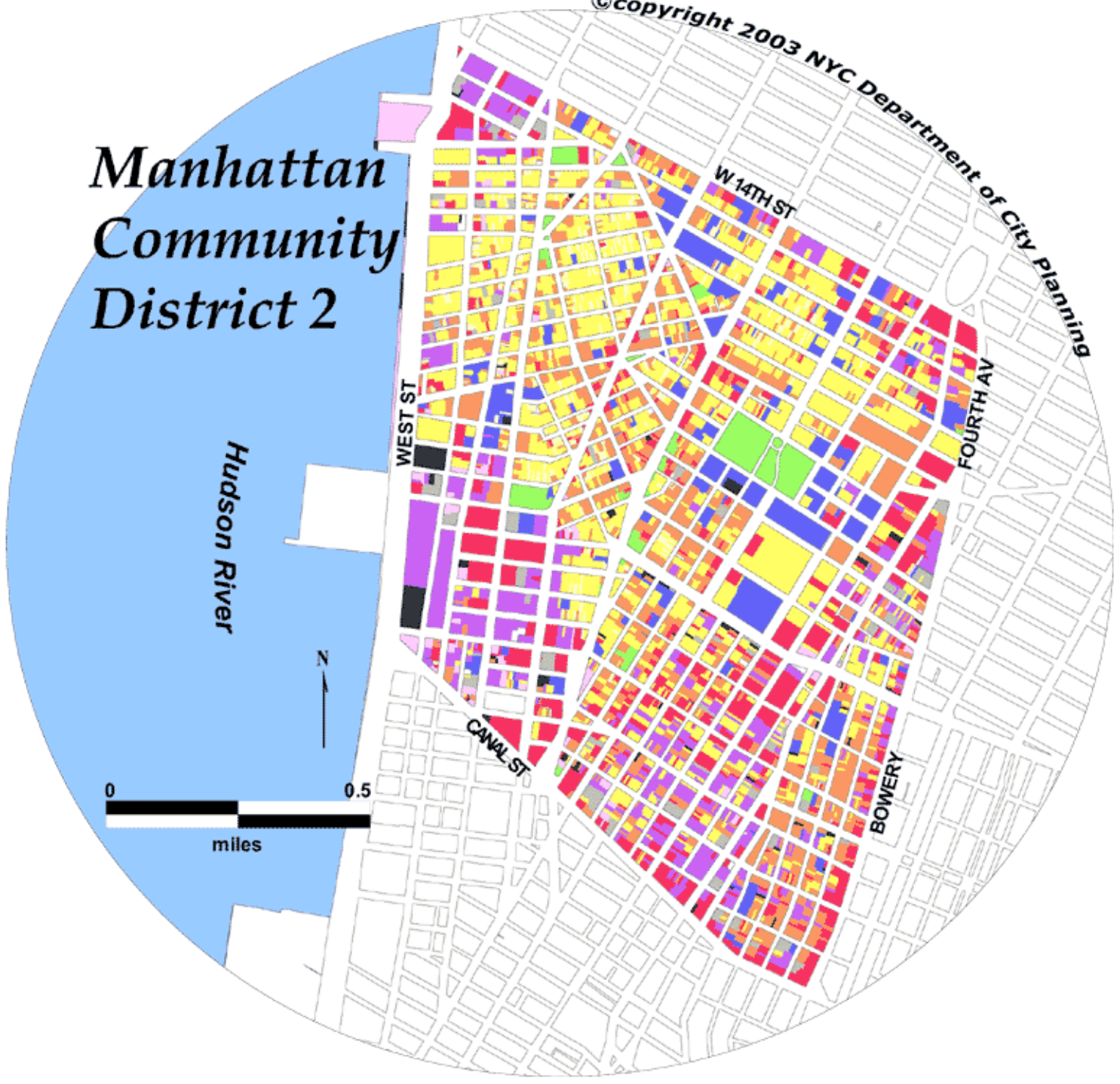
TOTAL LAND AREA		
	Acres:	993.6
	Square Miles:	1.6



	Lots	Lot Area	
		Sq. Ft. (000)	%
1- 2 Family Residential	414	638.7	2.6
Multi-Family Residential	1,565	6,433.5	25.7
Mixed Resid. / Commercial	1,335	3,877.3	15.5
Commercial / Office	604	3,334.7	13.3
Industrial	431	2,853.5	11.4
Transportation / Utility	73	3,369.3	13.5
Institutions	177	1,965.9	7.9
Open Space / Recreation	26	711.5	2.8
Parking Facilities	88	724.3	2.9
Vacant Land	70	1,034.8	4.1
Miscellaneous	—	65.3	0.3
Total	4,803	25,008.8	100.0

© copyright 2003 NYC Department of City Planning

Manhattan Community District 2



Residential Land Uses

- 1 & 2 Family Residential
- Multi-Family
- Mixed Residential & Commercial

Non-Residential Land Uses

- Commercial & Office
- Industrial & Manufacturing
- Transportation & Utility
- Public Facilities & Institutions
- Open Space & Outdoor Recreation
- Parking Facilities
- Vacant Land
- All Others or No Data

Base Map: COGIS Tax Lot File Release 02B, clipped to shoreline
 Land Use: NYC Department of Finance's Real Property File
 (August 2002) modified by the Department of City Planning for
 display of condominiums and parks in appropriate land use category.

**Table PL P-103: Total Population by Mutually Exclusive Race and Hispanic Origin
and Total Housing Units
New York City Community Districts, 1990 and 2000**

Manhattan Community District 2	1990		2000		Change 1990-2000	
	Number	Percent	Number	Percent	Number	Percent
Total Population	94,105	100.0	93,119	100.0	(986)	-1.0
Nonhispanic of Single Race:	-	-	-	-	-	-
White Nonhispanic	73,381	78.0	69,683	74.8	(3,698)	-5.0
Black/African American Nonhispanic	2,941	3.1	2,266	2.4	(675)	-23.0
Asian or Pacific Islander Nonhispanic	11,605	12.3	13,622	14.6	2,017	17.4
American Indian and Alaska Native Nonhispanic	140	0.1	74	0.1	(66)	-47.1
Some Other Race Nonhispanic	139	0.1	324	0.3	185	133.1
Nonhispanic of Two or More Races	-	-	1,860	2.0	-	-
Hispanic Origin	5,899	6.3	5,290	5.7	(609)	-10.3
Population Under 18 Years	7,857	100.0	7,668	100.0	(189)	-2.4
Nonhispanic of Single Race:	-	-	-	-	-	-
White Nonhispanic	4,810	61.2	4,725	61.6	(85)	-1.8
Black/African American Nonhispanic	193	2.5	148	1.9	(45)	-23.3
Asian or Pacific Islander Nonhispanic	1,972	25.1	1,751	22.8	(221)	-11.2
American Indian and Alaska Native Nonhispanic	11	0.1	3	0.0	(8)	-72.7
Some Other Race Nonhispanic	54	0.7	44	0.6	(10)	-18.5
Nonhispanic of Two or More Races	-	-	361	4.7	-	-
Hispanic Origin	817	10.4	636	8.3	(181)	-22.2
Population 18 Years and Over	86,248	100.0	85,451	100.0	(797)	-0.9
Nonhispanic of Single Race:	-	-	-	-	-	-
White Nonhispanic	68,571	79.5	64,958	76.0	(3,613)	-5.3
Black/African American Nonhispanic	2,748	3.2	2,118	2.5	(630)	-22.9
Asian or Pacific Islander Nonhispanic	9,633	11.2	11,871	13.9	2,238	23.2
American Indian and Alaska Native Nonhispanic	129	0.1	71	0.1	(58)	-45.0
Some Other Race Nonhispanic	85	0.1	280	0.3	195	229.4
Nonhispanic of Two or More Races	-	-	1,499	1.8	-	-
Hispanic Origin	5,082	5.9	4,654	5.4	(428)	-8.4
Total Population	94,105	100.0	93,119	100.0	(986)	-1.0
Under 18 Years	7,857	8.3	7,668	8.2	(189)	-2.4
18 Years and Over	86,248	91.7	85,451	91.8	(797)	-0.9
Total Housing Units	56,053	-	56,028	-	(25)	0.0

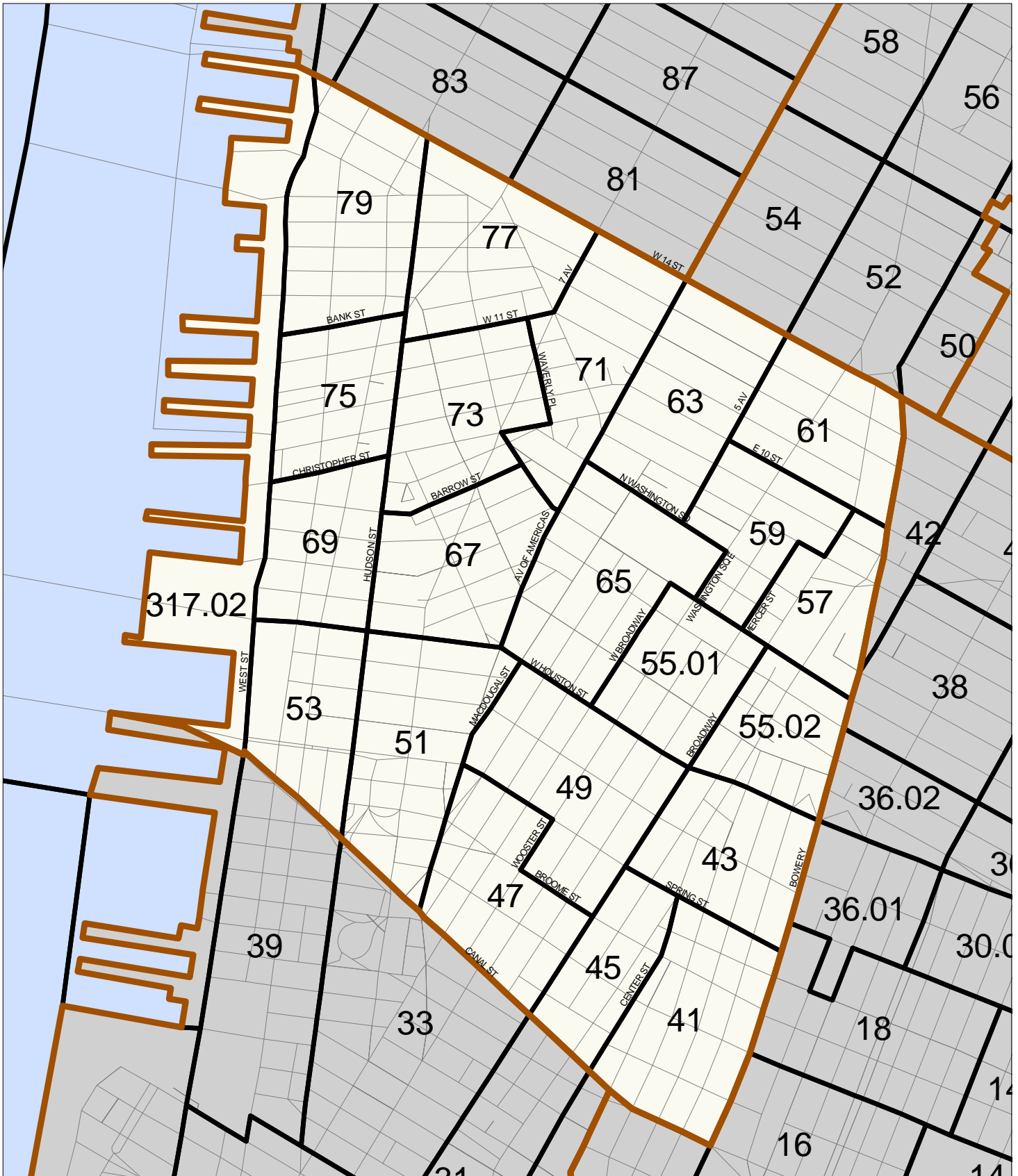
Race categories are from the 2000 Census and are not strictly comparable with categories used in 1990.

Source: U.S. Census Bureau, 2000 Census PL File and SF1 and 1990 Census STF1
Population Division - NYC Department of City Planning (Oct 2001)

**Demographic Profile - New York City Community Districts
2000 Census SF1**

Manhattan Community District 2	Number	Percent
Total Population	93,119	100.0
White Nonhispanic	69,683	74.8
Black Nonhispanic	2,266	2.4
Asian and Pacific Islander Nonhispanic	13,622	14.6
Other Nonhispanic	398	0.4
Two or More Races Nonhispanic	1,860	2.0
Hispanic Origin	5,290	5.7
Female	46,733	50.2
Male	46,386	49.8
Under 5 years	2,572	2.8
5 to 9 years	2,043	2.2
10 to 14 years	1,902	2.0
15 to 19 years	3,969	4.3
20 to 24 years	7,849	8.4
25 to 44 years	41,766	44.9
45 to 64 years	22,156	23.8
65 years and over	10,862	11.7
18 years and over	85,451	91.8
In households	87,567	94.0
In family households	40,058	43.0
Householder	14,903	16.0
Spouse	11,956	12.8
Own child under 18 years	7,055	7.6
Other relatives	5,285	5.7
Nonrelatives	859	0.9
In nonfamily households	47,509	51.0
Householder	37,845	40.6
Householder 65 years and over living alone	5,062	5.4
Nonrelatives	9,664	10.4
In group quarters	5,552	6.0
Total Households	52,748	100.0
Family households	14,903	28.3
Married-couple family	11,956	22.7
With related children under 18 years	3,890	7.4
Female householder, no husband present	2,004	3.8
With related children under 18 years	848	1.6
Male householder, no wife present	943	1.8
With related children under 18 years	290	0.5
Nonfamily households	37,845	71.7
Households with one or more persons 65 years and over	8,824	16.7
Persons Per Family	2.63	-
Persons Per Household	1.66	-
Total Housing Units	56,028	-
Occupied Housing Units	52,748	100.0
Renter occupied	39,144	74.2
Owner occupied	13,604	25.8
By Household Size:		
1 person household	29,463	55.9
2 person household	16,313	30.9
3 person household	3,955	7.5
4 person household	2,107	4.0
5 persons and over	910	1.7
By Age of Householder:		
15 to 24 years	2,954	5.6
25 to 44 years	26,374	50.0
45 to 64 years	15,262	28.9
65 years and over	8,158	15.5

CENSUS 2000: MANHATTAN COMMUNITY DISTRICT 2



LEGEND	4	CENSUS TRACT NUMBER	—	STREET	—	COMMUNITY DISTRICT BOUNDARY
	—	CENSUS TRACT BOUNDARY	READE ST.	STREET NAME		

**Change in Total Population, 1990 to 2000
Manhattan Community District 2**

Census Tract	Total Population		Population Change, 1990-2000	
	1990	2000	Number	Percent
0041	8,641	8,957	316	3.7
0043	5,073	4,884	(189)	(3.7)
0045	921	1,066	145	15.7
0047	2,442	2,463	21	0.9
0049	4,913	5,010	97	2.0
0051	1,754	1,921	167	9.5
0053	349	335	(14)	(4.0)
005501	4,535	4,907	372	8.2
005502	2,112	2,187	75	3.6
0057	2,428	2,535	107	4.4
0059	5,964	5,581	(383)	(6.4)
0061	4,955	5,101	146	2.9
0063	6,755	6,265	(490)	(7.3)
0065	6,966	6,690	(276)	(4.0)
0067	5,774	5,645	(129)	(2.2)
0069	2,299	2,341	42	1.8
0071	6,241	5,620	(621)	(10.0)
0073	6,752	6,699	(53)	(0.8)
0075	4,139	4,165	26	0.6
0077	6,343	6,146	(197)	(3.1)
0079	4,409	4,598	189	4.3
031702 *	340	3	(337)	(99.1)

* Census tract is within two or more community districts. Data are for entire census tract.

**Total Population by Mutually Exclusive Race and Hispanic Origin
by Census Tract, 2000
Manhattan Community District 2**

Census Tract	Total Population	Nonhispanic by Race					Two or More Races	Hispanic Origin (of any race)
		Single Race						
		White	Black/ African American	Asian	Other			
0041	8,957	1,724	46	6,735	14	171	267	
0043	4,884	2,538	55	1,489	25	161	616	
0045	1,066	736	9	240	3	27	51	
0047	2,463	1,986	31	208	16	53	169	
0049	5,010	4,220	102	269	26	128	265	
0051	1,921	1,452	141	79	9	48	192	
0053	335	280	10	16	3	7	19	
005501	4,907	3,743	232	575	19	88	250	
005502	2,187	1,663	109	191	10	58	156	
0057	2,535	2,216	32	184	8	38	57	
0059	5,581	4,718	122	423	36	92	190	
0061	5,101	4,039	182	465	44	85	286	
0063	6,265	5,530	112	286	14	79	244	
0065	6,690	5,154	236	651	48	145	456	
0067	5,645	4,728	99	319	41	117	341	
0069	2,341	1,964	69	124	7	41	136	
0071	5,620	4,740	114	345	18	121	282	
0073	6,699	5,679	178	311	28	132	371	
0075	4,165	3,510	96	189	32	86	252	
0077	6,146	5,201	145	259	17	90	434	
0079	4,598	3,860	145	225	19	93	256	
031702 *	3	2	1	0	0	0	0	

* Census tract is within two or more community districts. Data are for entire census tract.

**Total Households by Household Family Type
by Census Tract, 2000
Manhattan Community District 2**

Census Tract	Total Households	Total Family Households	Total Non-Family Households	Average Household Size	Average Family Size
0041	3,461	1,975	1,486	2.49	3.30
0043	2,409	901	1,508	2.00	3.03
0045	469	217	252	2.27	2.84
0047	1,415	483	932	1.74	2.54
0049	2,960	919	2,041	1.69	2.58
0051	1,019	280	739	1.59	2.46
0053	199	51	148	1.68	2.65
005501	2,480	879	1,601	1.74	2.56
005502	1,238	361	877	1.69	2.53
0057	1,519	498	1,021	1.67	2.46
0059	3,123	892	2,231	1.54	2.44
0061	2,445	622	1,823	1.57	2.51
0063	4,069	1,064	3,005	1.51	2.39
0065	3,553	763	2,790	1.52	2.36
0067	3,725	748	2,977	1.51	2.45
0069	1,113	418	695	1.85	2.58
0071	3,631	774	2,857	1.50	2.43
0073	4,548	863	3,685	1.47	2.43
0075	2,487	628	1,859	1.67	2.65
0077	4,124	861	3,263	1.49	2.46
0079	2,761	706	2,055	1.59	2.51
031702 *	0	0	0	0.00	0.00

* Census tract is within two or more community districts. Data are for entire census tract.

**Age and Nativity
by Census Tract, 2000
Manhattan Community District 2**

Census Tract	Total Population	% under 18	% 18 to 64	% 65 and over	% Foreign Born
0041	8,957	15.0	66.0	19.0	60.3
0043	4,884	12.0	76.9	11.2	39.2
0045	1,066	14.5	79.5	6.0	31.9
0047	2,463	9.5	81.4	9.1	22.1
0049	5,010	9.2	80.1	10.6	21.1
0051	1,921	8.3	82.0	9.7	12.0
0053	335	10.4	83.0	6.6	13.4
005501	4,907	9.6	78.3	12.1	20.4
005502	2,187	8.8	87.5	3.7	23.8
0057	2,535	8.7	75.7	15.6	20.8
0059	5,581	7.4	77.3	15.2	15.6
0061	5,101	6.1	87.9	6.0	14.5
0063	6,265	6.8	77.3	15.9	16.9
0065	6,690	4.1	86.8	9.2	20.9
0067	5,645	5.7	83.5	10.8	18.7
0069	2,341	10.5	86.8	2.8	20.2
0071	5,620	5.7	80.4	13.9	18.0
0073	6,699	5.4	83.7	11.0	19.2
0075	4,165	9.6	84.5	6.0	15.8
0077	6,146	6.3	82.1	11.6	18.9
0079	4,598	7.7	79.3	12.9	14.3
031702 *	3	0.0	100.0	0.0	0.0

* Census tract is within two or more community districts. Data are for entire census tract.

**Income and Education
by Census Tract, 2000
Manhattan Community District 2**

Census Tract	Median Household Income	% Persons below Poverty	% Families below Poverty	Population 25 +	% High School Graduates or Higher	% College Graduates or Higher
0041	\$20,950	31.5	28.8	6,294	40.2	16.5
0043	\$45,409	20.8	19.3	3,917	71.1	49.0
0045	\$65,662	13.5	7.9	829	92.3	67.2
0047	\$57,167	9.1	5.3	2,019	89.8	67.2
0049	\$63,275	7.5	2.8	4,161	93.0	71.9
0051	\$85,483	5.5	0.0	1,625	87.7	66.4
0053	\$67,917	0.0	0.0	288	95.8	58.0
005501	\$77,877	11.3	4.0	3,749	98.4	83.9
005502	\$83,497	12.3	9.2	1,818	94.3	72.8
0057	\$97,765	7.3	1.1	2,148	99.5	82.8
0059	\$72,480	7.0	0.7	4,031	98.8	79.5
0061	\$86,597	8.5	1.7	3,115	98.3	83.0
0063	\$77,355	6.1	2.0	5,462	98.0	77.2
0065	\$56,625	11.7	8.1	4,835	95.3	69.9
0067	\$57,567	8.5	2.5	4,884	94.5	73.0
0069	\$128,295	4.5	2.3	1,735	98.8	81.4
0071	\$75,502	8.4	2.6	4,917	96.6	74.5
0073	\$58,202	4.6	1.5	6,082	96.9	71.1
0075	\$72,418	7.6	2.8	3,573	97.4	74.6
0077	\$68,133	7.3	1.6	5,436	95.9	76.9
0079	\$67,112	6.4	4.9	3,991	96.7	76.7
031702 *	\$0	-	-	0	-	-

* Census tract is within two or more community districts. Data are for entire census tract.

**Employment Status for Population 16 and Over
by Census Tract, 2000
Manhattan Community District 2**

Census Tract	Population 16+	Number of Persons 16+ in Labor Force	% of Labor Force Unemployed	% of Labor Force Female	% of Labor Force Male
0041	7618	4197	6.1	47.2	52.8
0043	4351	2864	7.5	45.8	54.2
0045	934	683	3.7	43.3	56.7
0047	2197	1772	6.2	46.7	53.3
0049	4591	3505	4.9	46.9	53.1
0051	1828	1403	9.8	45.0	55.0
0053	346	338	4.4	39.6	60.4
005501	4450	3091	1.8	48.9	51.1
005502	2011	1602	5.2	41.9	58.1
0057	2382	1761	2.3	48.0	52.0
0059	5215	3754	6.0	48.3	51.7
0061	4835	3833	4.3	50.8	49.2
0063	5897	4469	3.5	49.0	51.0
0065	6489	4696	11.2	48.3	51.7
0067	5373	4134	3.7	48.8	51.2
0069	2123	1697	2.9	46.0	54.0
0071	5346	4180	4.7	48.2	51.8
0073	6379	5209	2.6	46.9	53.1
0075	3820	3013	3.5	46.2	53.8
0077	5807	4670	5.5	47.1	52.9
0079	4238	3363	5.5	44.6	55.4
031702 *	0	0	-	-	-

* Census tract is within two or more community districts. Data are for entire census tract.

**Selected Facilities and Program Sites
In New York City, 2002-2005**

MANHATTAN COMMUNITY DISTRICT 2

<u>Block</u>	<u>Lot</u>	<u>Facility Name</u>	<u>Facility Address</u>	<u>Facility Type</u>	<u>Capacity</u>	<u>Oversight Agency</u>
SCHOOLS						
<i>Public Elementary and Secondary Schools</i>						
585	41	P.S. 3 CHARRETTE SCHOOL	490 Hudson St	Elementary School - Public	533 Enrollment	NYC DOE
606	49	P.S. 41 GREENWICH VILLAGE SCHOO	116 W 11 St	Elementary School - Public	739 Enrollment	NYC DOE
236	38	P.S. 130 HERNANDO DESOTO SCHOOL	143 Baxter St	Elementary School - Public	1042 Enrollment	NYC DOE
581	54	CITY-AS-SCHOOL	16 Clarkson St	Junior/Senior High School - Public	1236 Enrollment	NYC DOE
491	16	CHELSEA VOCATIONAL HIGH SCHOO	131 Ave of the Americas	High School - Public	1020 Enrollment	NYC DOE
545	26	HARVEY MILK HS	2-10 Astor Place	High School - Public	114 Enrollment	NYC DOE
577	19	LEGACY SCHOOL FOR INTEGRATED S	34 W 14 St	High School - Public	416 Enrollment	NYC DOE
477	7501	UNITY HIGH SCHOOL AT THE DOOR	121 6th Ave	High School - Public	196 Enrollment	NYC DOE
581	54	P.S. 721 MANHATTAN OTC	250 W Houston St	Special/Other School - Public	296 Enrollment	NYC DOE
<i>Private & Parochial Elementary and Secondary Schools</i>						
608	17	CITY AND COUNTRY SCHOOL	146 W 13 St	Elementary School - Private/Parochial	195 Enrollment	NYS DOE
557	1	GRACE CHURCH SCHOOL	86 Fourth Ave	Elementary School - Private/Parochial	396 Enrollment	NYS DOE
586	20	OUR LADY OF POMPEII SCHOOL	240 Bleecker St	Elementary School - Private/Parochial	220 Enrollment	NYS DOE
518	12	SAINT ANTHONY SCHOOL	60 Macdougall St	Elementary School - Private/Parochial	174 Enrollment	NYS DOE
592	72	SAINT JOSEPH SCHOOL	111 Washington Place	Elementary School - Private/Parochial	147 Enrollment	NYS DOE
605	31	SAINT LUKE'S SCHOOL	487 Hudson St	Elementary School - Private/Parochial	193 Enrollment	NYS DOE
494	21	SAINT PATRICK'S SCHOOL	233 Mott St	Elementary School - Private/Parochial	231 Enrollment	NYS DOE
630	12	VILLAGE COMMUNITY SCHOOL	272 W 10 St	Elementary School - Private/Parochial	313 Enrollment	NYS DOE
629	55	NOTRE DAME SCHOOL	327 W 13 St	Senior High School - Private/Parochial	240 Enrollment	NYS DOE
526	18	LITTLE RED SCHOOL HOUSE-ELISABE	272 6th Ave	K-12 School - Private/Parochial	517 Enrollment	NYS DOE
<i>Colleges and Other Post-Secondary Institutions</i>						
546	40	HEBREW UNION COLLEGE	1 W 4 St	Independent - Degree Granting Institution	159 Enrollment	NYS DOE
535	8	LIU at NEW YORK UNIVERSITY	70 Washington Square South	Independent - Degree Granting Institution	97 Enrollment	NYS DOE
226	1	METROPOLITAN COLLEGE OF NEW Y	75 Varick St	Independent - Degree Granting Institution	1591 Enrollment	NYS DOE
575	17	NEW SCHOOL UNIVERSITY	66 W 12 St	Independent - Degree Granting Institution	8309 Enrollment	NYS DOE

**Selected Facilities and Program Sites
In New York City, 2002-2005**

MANHATTAN COMMUNITY DISTRICT 2

<u>Block</u>	<u>Lot</u>	<u>Facility Name</u>	<u>Facility Address</u>	<u>Facility Type</u>	<u>Capacity</u>	<u>Oversight Agency</u>
<i>Colleges and Other Post-Secondary Institutions</i>						
535	8	NEW YORK UNIVERSITY (main)	70 Washington Square S	Independent - Degree Granting Institution	38188 Enrollment	NYS DOE
576	42	PARSONS SCHOOL OF DESIGN (part of	66 Fifth Ave	Independent - Degree Granting Institution	See Main Campus	NYS DOE
609	7503	PRATT INSTITUTE-PRATT MANHATT	144 W 14 St	Independent - Degree Granting Institution	See Main Campus	NYS DOE
570	7501	YESHIVA U CARDOZO SCHOOL OF LA	55 Fifth Ave	Independent - Degree Granting Institution	See Main Campus	NYS DOE
226	1	ART INSTITUTE OF NYC	75 Varick St	Proprietary - Degree Granting Institution	1468 Enrollment	NYS DOE

RECREATIONAL AND CULTURAL FACILITIES

Libraries and Cultural Institutions

582	18	HUDSON PARK LIBRARY	66 Leroy St	Public Library - Branch	112874 Annual Circ.	NYPL
606	1	JEFFERSON MARKET REGIONAL LIBR	425 Sixth Ave	Public Library - Branch	352416 Annual Circ.	NYPL
544	16	PUBLIC THEATER/NY SHAKESPEARE	425 Lafayette St	NYC Cultural Institution	262272 Annual Visits	NYC DCA

Parks

CORPORAL JOHN A SERAVALLI PLGD	Hudson Bet Gansevoort & Horatio Sts	Park/Playground - NYC	1.143 Acres	NYC DPR
DOWNING ST PLAYGROUND	Downing to Carmine Sts, Ave of Americ	Park/Playground - NYC	0.223 Acres	NYC DPR
JAMES J WALKER PARK	Hudson, Leroy, Clarkson Sts, 7 Ave	Park/Playground - NYC	1.67 Acres	NYC DPR
MERCER ST. PLAYGROUND	Mercer St Between Bleecker St and West	Park/Playground - NYC	0.43 Acres	NYC DPR
PLAYGROUND	Spring & Mulberry Sts	Park/Playground - NYC	0.396 Acres	NYC DPR
PLAYGROUND	Minetta Lane, W 3 St & Ave of America	Park/Playground - NYC	0.206 Acres	NYC DPR
PLAYGROUND (NEW ABINGDON)	Hudson, Bleecker & W 11 Sts	Park/Playground - NYC	0.45 Acres	NYC DPR
PUBLIC THEATRE	Lafayette St, E 4 St, Astor Pl	Park/Playground - NYC	0.909 Acres	NYC DPR
THOMPSON ST PLAYGROUND	Thompson St, Spring to Prince Sts	Park/Playground - NYC	0.635 Acres	NYC DPR
WASHINGTON SQUARE PARK	5 Ave, Waverly Pl, W 4 & Macdougall St	Park/Playground - NYC	9.749 Acres	NYC DPR
GYMNASIUM & PUBLIC BATH	Carmine & Leroy Sts, 7 Ave	Other Athletic/Recreation Facility - NYC	0.208 Acres	NYC DPR
RECREATION AREA	Thompson & Canal Sts, Ave of America	Other Athletic/Recreation Facility - NYC	0.134 Acres	NYC DPR
RECREATION AREA	W Houston St, Ave of Americas, Macdo	Other Athletic/Recreation Facility - NYC	0.607 Acres	NYC DPR
RECREATION AREA	Ave of Americas, W 3 & W 4 Sts	Other Athletic/Recreation Facility - NYC	0.42 Acres	NYC DPR
ABINGDON SQUARE (T)	Hudson St, 8 Ave, W 12 St	Triangle, Strip, Plaza, or Sitting Area - NYC	0.222 Acres	NYC DPR
CHRISTOPHER PARK	Christopher, Grove, W 4 Sts	Triangle, Strip, Plaza, or Sitting Area - NYC	0.146 Acres	NYC DPR

**Selected Facilities and Program Sites
In New York City, 2002-2005**

MANHATTAN COMMUNITY DISTRICT 2

<u>Block</u>	<u>Lot</u>	<u>Facility Name</u>	<u>Facility Address</u>	<u>Facility Type</u>	<u>Capacity</u>	<u>Oversight Agency</u>
Parks						
		DUARTE SQUARE PUBLIC PLACE	Ave of Americas ,Canal and Grand Sts	Triangle, Strip, Plaza, or Sitting Area - NYC	0.448 Acres	NYC DPR
		FATHER DEMO SQUARE	Ave of Americas, Bleecker & Carmine S	Triangle, Strip, Plaza, or Sitting Area - NYC	0.072 Acres	NYC DPR
		FATHER FAGAN PARK	E/S Ave of Americas, Prince & Spring St	Triangle, Strip, Plaza, or Sitting Area - NYC	0.048 Acres	NYC DPR
		GRASS STRIP	S/E Corner Minetta Lane & Ave of Amer	Triangle, Strip, Plaza, or Sitting Area - NYC	0.056 Acres	NYC DPR
		JACKSON SQUARE (T)	8 to Greenwich Aves, Horatio St	Triangle, Strip, Plaza, or Sitting Area - NYC	0.227 Acres	NYC DPR
		LT. JOSEPH PETROSINO PARK	Kenmare, Lafayette Sts, Cleveland Pl	Triangle, Strip, Plaza, or Sitting Area - NYC	0.03 Acres	NYC DPR
		MCCARTHY SQUARE	7 Ave, Charles St & Waverly Pl	Triangle, Strip, Plaza, or Sitting Area - NYC	0.039 Acres	NYC DPR
		PARK STRIPS	La Guardia St, Bleecker St, Mercer St,	Triangle, Strip, Plaza, or Sitting Area - NYC	0.317 Acres	NYC DPR
		SITTING AREA	Ave of Americas, King & Charlton Sts	Triangle, Strip, Plaza, or Sitting Area - NYC	0.039 Acres	NYC DPR
		SITTING AREA	N/E Corner Ave of Americas & Minetta	Triangle, Strip, Plaza, or Sitting Area - NYC	0.075 Acres	NYC DPR
		SITTING AREA	S/S W Houston St, Ave of Americas	Triangle, Strip, Plaza, or Sitting Area - NYC	0.079 Acres	NYC DPR
		MERCAHNT'S HOUSE MUSEUM	E 4th St Btwn Bowery & Lafayette	Beach, Garden, Natural Area, Other - NYC	0.072 Acres	NYC DPR
		SHERIDAN SQUARE VIEWING GARDE	Washington Pl, Grove St, W 4 St, Barro	Beach, Garden, Natural Area, Other - NYC	0.07 Acres	NYC DPR
		WOMENS HOUSE OF DETENTION	W 9 St Ave of Americas & Greenwich A	Beach, Garden, Natural Area, Other - NYC	0.361 Acres	NYC DPR
		GREENSTREET	8th Ave, West 4th St, Jane Street	Joint NYCDOT/DPR Landscaped Area	NA	NYC DOT
		GREENSTREET	Canal St & 6th Av	Joint NYCDOT/DPR Landscaped Area	NA	NYC DOT
		GREENSTREET	West Houston & 6th Ave (North Side)	Joint NYCDOT/DPR Landscaped Area	NA	NYC DOT
		GREENSTREET	Laguardia Pl, Houston St, Bleecker St	Joint NYCDOT/DPR Landscaped Area	NA	NYC DOT
		GREENSTREET	Horatio St, West 4th St & 8th Ave	Joint NYCDOT/DPR Landscaped Area	NA	NYC DOT
		GREENSTREET	Broome St & Thompson St & Watts St(b	Joint NYCDOT/DPR Landscaped Area	NA	NYC DOT
		GREENSTREET	7th Avenue South, Leroy St, Bedford St	Joint NYCDOT/DPR Landscaped Area	0.018 Acres	NYC DOT
		SITTING AREA	Bleeker St & Ave of Americas	Joint NYCDOT/DPR Landscaped Area	NA	NYC DOT
		SOHO SQUARE	Ave of Americas, Spring & Broome Sts	Joint NYCDOT/DPR Landscaped Area	0.425 Acres	NYC DOT

PUBLIC SAFETY AND CRIMINAL JUSTICE FACILITIES

620	33	6TH PRECINCT	233 W 10 St	NYC Police Station	NA	NYPD
610	51	ENGINE 18	132 W 10 St	NYC Fire House	NA	FDNY

**Selected Facilities and Program Sites
In New York City, 2002-2005**

MANHATTAN COMMUNITY DISTRICT 2

<u>Block</u>	<u>Lot</u>	<u>Facility Name</u>	<u>Facility Address</u>	<u>Facility Type</u>	<u>Capacity</u>	<u>Oversight Agency</u>
520	37	ENGINE 24 LADDER 5	227 Sixth Ave	NYC Fire House	NA	FDNY
531	49	ENGINE 33 LADDER 9	42 Great Jones St	NYC Fire House	NA	FDNY
470	12	ENGINE 55 BATTALION 16	363 Broome St	NYC Fire House	NA	FDNY
495	5	LADDER 20 DIVISION 1	243 Lafayette St	NYC Fire House	NA	FDNY
579	11	FDNY MUSEUM	278-84 Spring St	Other FDNY Facility	NA	FDNY

HOSPITALS, NURSING HOMES, AND AMBULATORY PROGRAMS

Nursing Homes and Hospital Inpatient Units

624	15	VILLAGE CENTER FOR CARE	607 Hudson St	Residential Health Care Facility	200 Beds	NYS DOH
607	1	SVCMC-ST VINCENTS HOSPITAL	153 W 11 St	Hospital	758 Beds	NYS DOH

Ambulatory Facilities and Programs

618	7501	ELIZABETH SETON CHILDBEARING C	222 W 14 St	Free Standing Health Center	NA	NYS DOH
628	17	HOUSING WORKS LOWER MANHATT	320 W 13 St	Free Standing Health Center	NA	NYS DOH
477	11	LOCAL 328-J HEALTH CENTER	101 Ave of the Americas	Free Standing Health Center	NA	NYS DOH
539	3	LOWER WEST SIDE CHILDRENS CENT	219 Sullivan St	Free Standing Health Center	NA	NYS DOH
521	37	MARGARET SANGER CENTER	26 Bleecker St	Free Standing Health Center	NA	NYS DOH
477	7501	THE DOOR- A CENTER OF ALTERNAT	121 Sixth Ave	Free Standing Health Center	NA	NYS DOH
577	7501	VIP MEDICAL ASSOCIATES	72 Fifth Ave	Free Standing Health Center	NA	NYS DOH
570	7501	GUTTMAN DIAGNOSTIC CENTER	55 Fifth Ave	Hospital Affiliated Health Center	NA	NYS DOH
617	55	O'TOOLE OUTPATIENT SERVICES	36 Seventh Ave	Hospital Affiliated Health Center	NA	NYS DOH
628	17	SOUTHERN MANHATTAN DIALYSIS C	330 W 13 St	Dialysis Center	NA	NYS DOH
480	21	JUDSON HEALTH CENTER	34 Spring St	HHC Extension Clinic	NA	NYS DOH

ALCOHOLISM & SUBSTANCE ABUSE SERVICES

Residential

522	28	BOWERY RESIDENTS COMM-MED. M	324 Lafayette St	Inpatient Detox/Withdrawal - Alcoholism	24 Beds	NYS OMH
521	75	GREENWICH HOUSE INC - ALCSM HW	312 Bowery	Community Residence - Alcoholism	46 Beds	NYS OMH

**Selected Facilities and Program Sites
In New York City, 2002-2005**

MANHATTAN COMMUNITY DISTRICT 2

<u>Block</u>	<u>Lot</u>	<u>Facility Name</u>	<u>Facility Address</u>	<u>Facility Type</u>	<u>Capacity</u>	<u>Oversight Agency</u>
<i>Non-Residential</i>						
570	7501	GREENWICH HOUSE, INC. - MED SUP	55 Fifth Ave	Med Supervised Outp Svc - Alcohol/Sub Abuse	150 Cert. Caseload	NYS OASAS
577	39	GREENWICH HOUSE, INC. - MED SUP	80 Fifth Ave	Med Supervised Outp Svc - Alcohol/Sub Abuse	450 Cert. Caseload	NYS OASAS
511	1	N Y CTR/ADDICTION TRMT SRVS- SA	568 Broadway	Med Supervised Outp Svc - Alcohol/Sub Abuse	97 Cert. Caseload	NYS OASAS
617	55	ST. VINCENTS CATH MED CTR-ALCS	203 W 12th St	Med Supervised Outp Svc - Alcohol/Sub Abuse	NA	NYS OASAS
544	38	GREENWICH HOUSE EAST - METHAD	50b Cooper Square	Outpatient Methadone Treatment - Sub Abuse	50 Cert. Caseload	NYS OASAS
618	40	BETH ISRAEL MEDICAL CENTER-MM	201 W 13th St	Methadone Treatment Clinic - Sub Abuse	250 Cert. Caseload	NYS OASAS
544	38	GREENWICH HOUSE, INC. - MMTP CLI	50b Cooper Square	Methadone Treatment Clinic - Sub Abuse	350 Cert. Caseload	NYS OASAS
495	1	MASSIMO P. DEGIARDE, M.D.- MMTP	233-5 Lafayette St	Methadone Treatment Clinic - Sub Abuse	600 Cert. Caseload	NYS OASAS

MENTAL HEALTH SERVICES

Residential

607	1	ST. VINCENT'S HOSP. CTR. PSYCH. IN	153 W 11 St	Hospital Based Inpatient Care - Mental Health	100 Beds	NYS OMH
-----	---	------------------------------------	-------------	---	----------	---------

Non-Residential

573	37	FIFTH AVE CENTER F/COUNSELING &	10 W Tenth St	Mental Health Clinic/Day Treatment	NA	NYS OMH
590	56	GREENWICH HOUSE SEN. CITIZEN HE	27 Barrow St	Mental Health Clinic/Day Treatment	NA	NYS OMH
563	31	NY SOCIETY F/T DEAF MENTAL HEAL	817 Broadway	Mental Health Clinic/Day Treatment	NA	NYS OMH
607	1	ST. VINCENT'S MANHATTAN-CHILD &	144 W 12 St	Mental Health Clinic/Day Treatment	NA	NYS OMH
597	12	FEGS MANHATTAN CONTINUING DA	80 Vandam St.	Mental Health Clinic/Day Treatment	225 Cert. Caseload	NYS OMH
617	55	ST.VINCENT'S MANHATTAN-CONTIN	203 W 12 St	Mental Health Clinic/Day Treatment	95 Cert. Caseload	NYS OMH
597	12	FEGS MANHATTAN IPRT	80 Vandam St.	Intensive Psychiatric Rehab	42 Cert. Caseload	NYS OMH
544	50	COMMUNITY ACCESS, INC.	20 Cooper Square	Vocational/Social Training - Mental Health	NA	NYC DOHM
497	9	HOSPITAL AUDIENCES, INC.	548 Broadway	Vocational/Social Training - Mental Health	NA	NYC DOHM
573	75	MANHATTAN COUNSELING & PSYCH	61 W 9 St	Day Training/Workshop - Mental Health	NA	NYC DOHM

MENTAL RETARDATION & DEVELOPMENTAL DISABILITIES SERVICES

Non-Residential

520	1	ASSN F/HELP OF RETARDED CHILD.	200 Varick St	Clinic/Day Treatment - MR/DD	27 Cert. Caseload	NYS OMRDD
628	17	ASSN F/HELP OF RETARDED CHILD.	320 W 13 St	Clinic/Day Treatment - MR/DD	270 Cert. Caseload	NYS OMRDD

**Selected Facilities and Program Sites
In New York City, 2002-2005**

MANHATTAN COMMUNITY DISTRICT 2

<u>Block</u>	<u>Lot</u>	<u>Facility Name</u>	<u>Facility Address</u>	<u>Facility Type</u>	<u>Capacity</u>	<u>Oversight Agency</u>
<i>Non-Residential</i>						
597	12	FEDERATION EMPLOY. & GUIDANCE	315 Hudson St	Clinic/Day Treatment - MR/DD	235 Cert. Caseload	NYS OMRDD
628	17	YOUNG ADULT INSTITUTE	320 W 13 St	Clinic/Day Treatment - MR/DD	35 Cert. Caseload	NYS OMRDD
628	17	YOUNG ADULT INSTITUTE	320 W 13 St	Clinic/Day Treatment - MR/DD	163 Cert. Caseload	NYS OMRDD
577	7502	FEDERATION EMPLOYMENT & GUID	62 W 14 St	Day Training - MR/DD	NA	NYC DOHM
520	1	ASSN F/HELP OF RETARDED CHILD.	200 Varick St	Day Training/Preschool Program - MR/DD	10 Cert. Caseload	NYS OMRDD
520	1	ASSN F/HELP OF RETARDED CHILD.	200 Varick St	Day Training/Preschool Program - MR/DD	253 Cert. Caseload	NYS OMRDD
597	12	FEDERATION EMPLOY. & GUIDANCE	80 Vandam St	Day Training/Preschool Program - MR/DD	20 Cert. Caseload	NYS OMRDD
520	1	ASSN F/HELP OF RETARDED CHILD.	200 Varick St	Day Training/Workshop - MR/DD	270 Cert. Caseload	NYS OMRDD
597	12	FEDERATION EMPLOY. & GUIDANCE	80 Vandam St	Day Training/Workshop - MR/DD	175 Cert. Caseload	NYS OMRDD

DAYCARE AND RESIDENTIAL FACILITIES FOR CHILDREN

<i>Daycare and Headstart Facilities</i>						
590	56	GREENWICH HOUSE PRE-SCH	27 Barrow St	Group Day Care - Public	50 Children	NYC DOHM
617	40	BUCKLE MY SHOE NURSERY SCHOO	230 W 13 St	Group Day Care - Private	30 Children	NYC DOHM
608	17	CITY&COUNTRY SCHOOL	146 W 13 St	Group Day Care - Private	70 Children	NYC DOHM
608	7505	EDUCATIONAL PLANNING INST	165 W 12 St	Group Day Care - Private	52 Children	NYC DOHM
604	14	FAMILY DYNAMICS	154 Christopher St	Group Day Care - Private	15 Children	NYC DOHM
575	48	FIRST PRESBYTERIAN CHURCH N/S	12 W 12 St	Group Day Care - Private	79 Children	NYC DOHM
539	1	GREENWICH VILLAGE CENTER	209 Sullivan St	Group Day Care - Private	34 Children	NYC DOHM
539	3	GREENWICH VILLAGE CENTER	219 Sullivan St	Group Day Care - Private	125 Children	NYC DOHM
203	21	LIGHTHOUSE PRE-SCHOOL	80 Bowery	Group Day Care - Private	40 Children	NYC DOHM
526	20	LITTLE RED SCHOOL HOUSE	196 Bleeker St	Group Day Care - Private	85 Children	NYC DOHM
470	64	MANHATTAN CHINESE CULTURAL S	230 Grand St	Group Day Care - Private	93 Children	NYC DOHM
471	39	NEW YORK GRAND CTR	379 Broome St	Group Day Care - Private	35 Children	NYC DOHM
571	7502	THE MANHATTAN KIDS CLUB II, INC.	21 E 13 St	Group Day Care - Private	54 Children	NYC DOHM
527	80	THE PLAYGROUP COOPERATIVE	32 Carmine St	Group Day Care - Private	15 Children	NYC DOHM
561	3	UNIVERSITY EARLY CHILDHOOD LC	45 University Pl	Group Day Care - Private	45 Children	NYC DOHM
524	66	UNIVERSITY PLAZA NURSERY SCHO	110 Bleecker St	Group Day Care - Private	29 Children	NYC DOHM

**Selected Facilities and Program Sites
In New York City, 2002-2005**

MANHATTAN COMMUNITY DISTRICT 2

<u>Block</u>	<u>Lot</u>	<u>Facility Name</u>	<u>Facility Address</u>	<u>Facility Type</u>	<u>Capacity</u>	<u>Oversight Agency</u>
<i>Daycare and Headstart Facilities</i>						
630	12	VILLAGE COMMUNITY SCHOOL	272 W 10 St	Group Day Care - Private	56 Children	NYC DOHM
628	17	VILLAGE INFANT CENTER (3+4)	330 W 13 St	Group Day Care - Private	17 Children	NYC DOHM
552	30	WASHINGTON SQUARE DCC	135 W 4 St	Group Day Care - Private	25 Children	NYC DOHM
643	66	WEST VILLAGE NURSERY SCHOOL	73 Horatio St	Group Day Care - Private	30 Children	NYC DOHM
479	1	CHINATOWN HEADSTART	180 Mott St	Head Start Center - Public	96 Children	NYC DOHM

FACILITIES FOR SENIORS

575	48	CARING COMMUNITY FRST PRESBYT	12 West 12 St	Senior Center	2220 Av. Meals/Month	NYC DFTA
586	20	CC INDEPENDANCE PLAZA	10 Leroy St	Senior Center	990 Av. Meals/Month	NYC DFTA
551	8	CENTER ON THE SQUARE SENIOR CE	20 Washington Sq.north	Senior Center	2700 Av. Meals/Month	NYC DFTA
590	56	GREENWICH HOUSE SENIOR CENTER	27 Barrow St	Senior Center	2910 Av. Meals/Month	NYC DFTA
479	1	LITTLE ITALY SENIOR CENTER	180 Mott St	Senior Center	3870 Av. Meals/Month	NYC DFTA
586	20	OUR LADY OF POMPEI SENIOR CENT	25 Carmine St	Senior Center	3960 Av. Meals/Month	NYC DFTA

RESIDENTIAL FACILITIES AND FOOD PROGRAMS FOR ADULTS & FAMILIES

Residential

604	3	BAILEY-HOLT HOUSE	180 Christopher St	HPD-Assisted Supportive Housing - Adults	48 Singles Units	NYC HPD
616	142	COMMUNITY ACCESS	347 W 4 St	HPD-Assisted Supportive Housing - Adults	4 Singles Units	NYC HPD
522	28	BRC RECEPTION CENTER	324 Lafayette St	Shelter For Singles - DHS Contracted	48 Beds	NYC DHS
492	25	PRINCE TRANSITIONAL RESIDENCE	220 Bowery St	Shelter For Singles - DHS Contracted	60 Beds	NYC DHS
529	15	SCCW CENTRAL	350 Lafayette St	Shelter For Singles - DHS Contracted	40 Beds	NYC DHS

Food Programs and Drop-In Centers

538	27	CATHOLIC CENTER SOUP KITCHEN	58 Washington Square S	Soup Kitchen	NA	NA
545	26	HETRICK MARTIN INSTITUTE	2 Astor Place	Soup Kitchen	NA	NA
592	69	ST. JOSEPH'S SOUP KITCHEN	371 6 Ave	Soup Kitchen	NA	NA
477	7501	THE DOOR	121 Ave of the Americas	Soup Kitchen	NA	NA
564	32	THE VILLAGE TEMPLE SOUP KITCHEN	33 E 12 St	Soup Kitchen	NA	NA

**Selected Facilities and Program Sites
In New York City, 2002-2005**

MANHATTAN COMMUNITY DISTRICT 2

<u>Block</u>	<u>Lot</u>	<u>Facility Name</u>	<u>Facility Address</u>	<u>Facility Type</u>	<u>Capacity</u>	<u>Oversight Agency</u>
<i>Food Programs and Drop-In Centers</i>						
574	38	CHURCH OF THE ASCENSION FOOD P	12 W 11 St	Food Pantry	NA	NA
609	20	SALVATION ARMY NEW YORK TEMP	132 W 14 St	Food Pantry	NA	NA
545	6	AMERICAN INDIAN COMMUNITY HO	708 Broadway	Joint Soup Kitchen & Food Pantry	NA	NA