

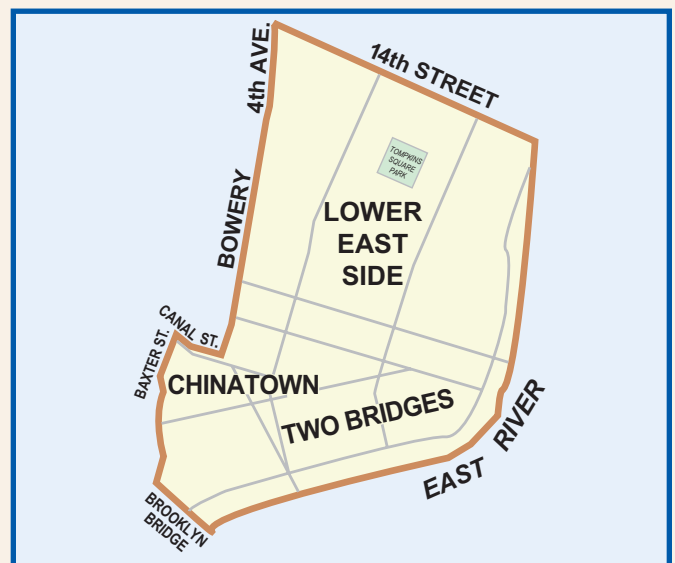
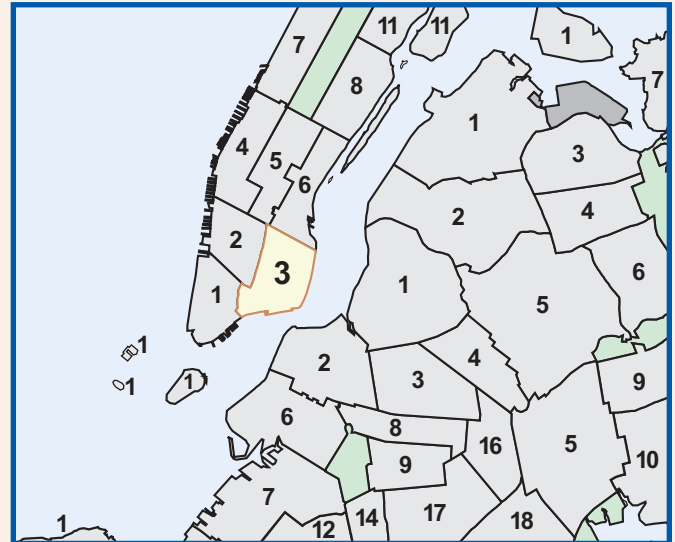
MANHATTAN COMMUNITY DISTRICT 3

TOTAL POPULATION	1980	1990	2000
Number	154,848	161,617	164,407
% Change	—	4.4	1.7

VITAL STATISTICS	1990	2001
Births: Number	2,289	2,153
Rate per 1000	14.2	13.1
Deaths: Number	1,649	1,249
Rate per 1000	10.2	7.6
Infant Mortality: Number	19	9
Rate per 1000	8.3	4.2

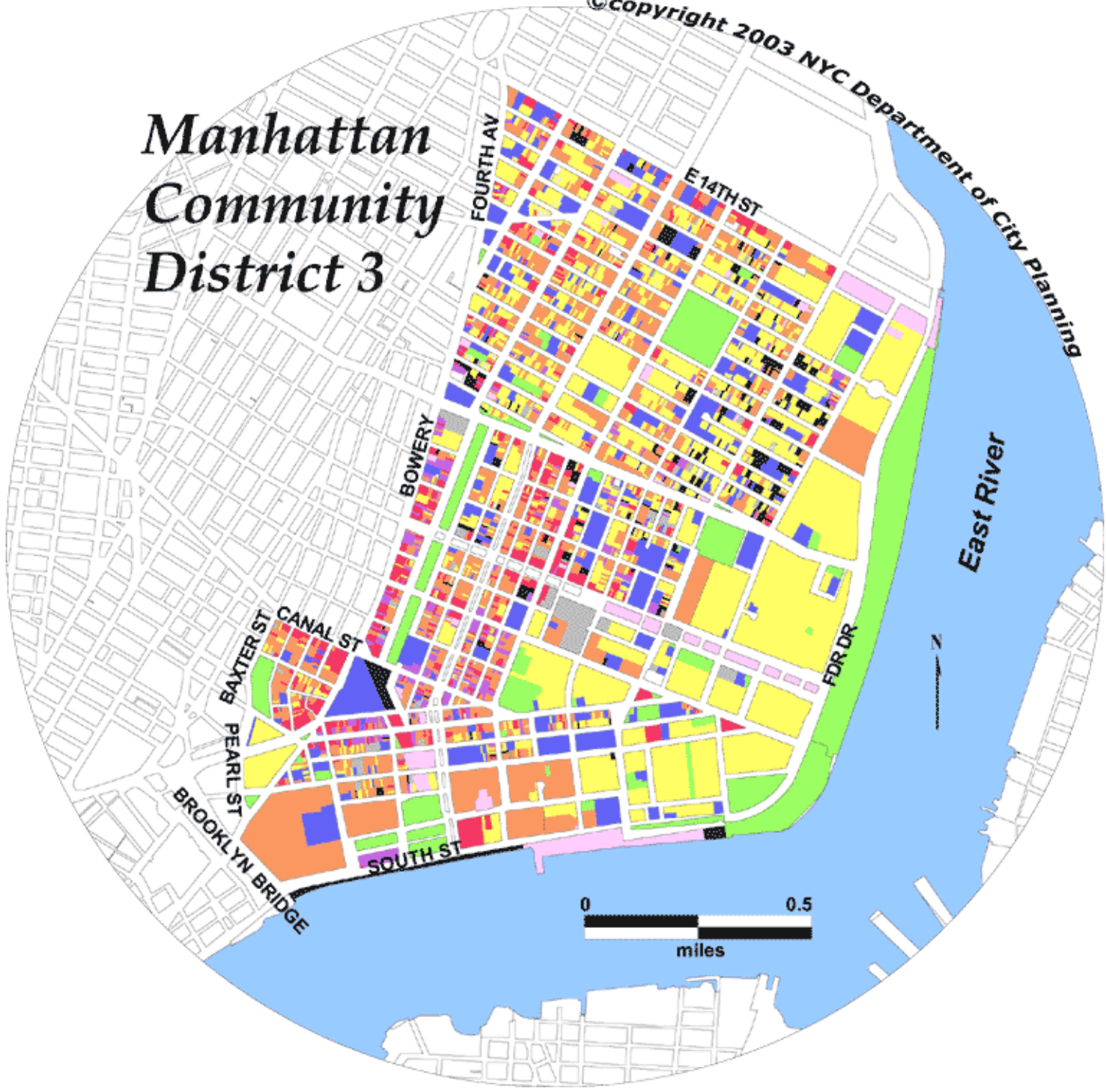
INCOME SUPPORT	1994	2002
Public Assistance (AFDC, Home Relief)	21,403	6,448
Supplemental Security Income	12,814	13,461
Medicaid Only	10,045	23,556
Total Persons Assisted	44,262	43,465
Percent of Population	27.4	26.4

TOTAL LAND AREA	
Acres:	1,126.9
Square Miles:	1.8



	Lots	Lot Area	
		Sq. Ft. (000)	%
1- 2 Family Residential	54	81.3	0.2
Multi-Family Residential	1,248	10,969.6	32.8
Mixed Resid. / Commercial	1,569	6,561.5	19.6
Commercial / Office	513	1,753.8	5.3
Industrial	230	768.2	2.3
Transportation / Utility	43	1,384.6	4.1
Institutions	289	3,712.6	11.1
Open Space / Recreation	62	5,342.7	16.0
Parking Facilities	77	622.5	1.9
Vacant Land	269	2,180.2	6.5
Miscellaneous	—	55.6	0.2
Total	4,400	33,432.7	100.0

Manhattan Community District 3



**Residential
Land Uses**

- 1 & 2 Family Residential
- Multi-Family
- Mixed Residential & Commercial

**Non-Residential
Land Uses**

- Commercial & Office
- Industrial & Manufacturing
- Transportation & Utility
- Public Facilities & Institutions
- Open Space & Outdoor Recreation
- Parking Facilities
- Vacant Land
- All Others or No Data

Base Map: COGIS Tax Lot File Release 02B, clipped to shoreline
 Land Use: NYC Department of Finance's Real Property File
 (August 2002) modified by the Department of City Planning for
 display of condominiums and parks in appropriate land use category.

**Table PL P-103: Total Population by Mutually Exclusive Race and Hispanic Origin
and Total Housing Units
New York City Community Districts, 1990 and 2000**

Manhattan Community District 3	1990		2000		Change 1990-2000	
	Number	Percent	Number	Percent	Number	Percent
Total Population	161,617	100.0	164,407	100.0	2,790	1.7
Nonhispanic of Single Race:	-	-	-	-	-	-
White Nonhispanic	47,392	29.3	46,396	28.2	(996)	-2.1
Black/African American Nonhispanic	13,387	8.3	11,633	7.1	(1,754)	-13.1
Asian or Pacific Islander Nonhispanic	47,883	29.6	57,871	35.2	9,988	20.9
American Indian and Alaska Native Nonhispanic	385	0.2	240	0.1	(145)	-37.7
Some Other Race Nonhispanic	353	0.2	597	0.4	244	69.1
Nonhispanic of Two or More Races	-	-	3,475	2.1	-	-
Hispanic Origin	52,217	32.3	44,195	26.9	(8,022)	-15.4
Population Under 18 Years	32,252	100.0	28,116	100.0	(4,136)	-12.8
Nonhispanic of Single Race:	-	-	-	-	-	-
White Nonhispanic	3,108	9.6	2,631	9.4	(477)	-15.3
Black/African American Nonhispanic	3,223	10.0	2,845	10.1	(378)	-11.7
Asian or Pacific Islander Nonhispanic	9,738	30.2	10,153	36.1	415	4.3
American Indian and Alaska Native Nonhispanic	79	0.2	48	0.2	(31)	-39.2
Some Other Race Nonhispanic	138	0.4	104	0.4	(34)	-24.6
Nonhispanic of Two or More Races	-	-	613	2.2	-	-
Hispanic Origin	15,966	49.5	11,722	41.7	(4,244)	-26.6
Population 18 Years and Over	129,365	100.0	136,291	100.0	6,926	5.4
Nonhispanic of Single Race:	-	-	-	-	-	-
White Nonhispanic	44,284	34.2	43,765	32.1	(519)	-1.2
Black/African American Nonhispanic	10,164	7.9	8,788	6.4	(1,376)	-13.5
Asian or Pacific Islander Nonhispanic	38,145	29.5	47,718	35.0	9,573	25.1
American Indian and Alaska Native Nonhispanic	306	0.2	192	0.1	(114)	-37.3
Some Other Race Nonhispanic	215	0.2	493	0.4	278	129.3
Nonhispanic of Two or More Races	-	-	2,862	2.1	-	-
Hispanic Origin	36,251	28.0	32,473	23.8	(3,778)	-10.4
Total Population	161,617	100.0	164,407	100.0	2,790	1.7
Under 18 Years	32,252	20.0	28,116	17.1	(4,136)	-12.8
18 Years and Over	129,365	80.0	136,291	82.9	6,926	5.4
Total Housing Units	68,849	-	72,681	-	3,832	5.6

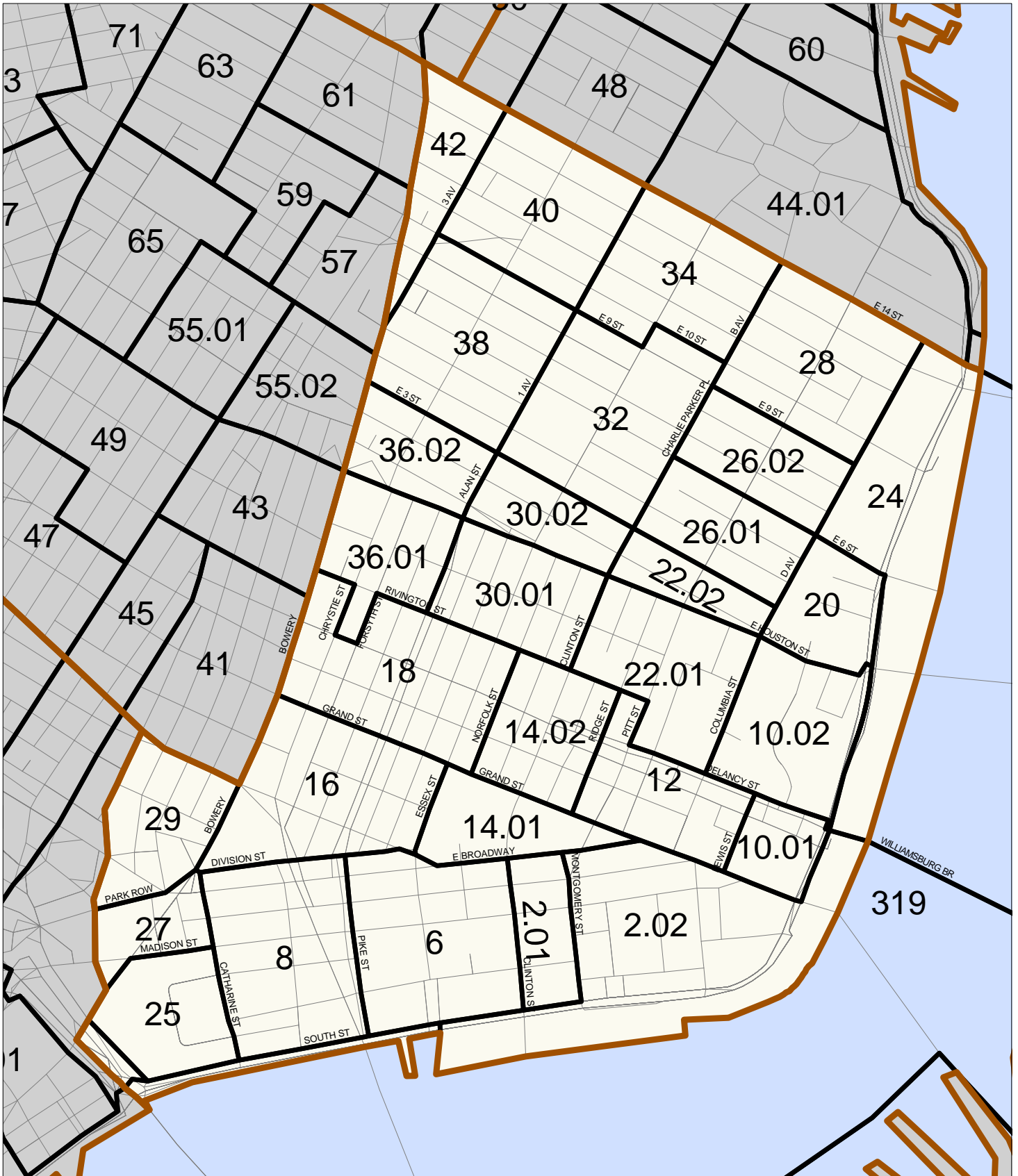
Race categories are from the 2000 Census and are not strictly comparable with categories used in 1990.

Source: U.S. Census Bureau, 2000 Census PL File and SF1 and 1990 Census STF1
Population Division - NYC Department of City Planning (Oct 2001)

**Demographic Profile - New York City Community Districts
2000 Census SF1**

Manhattan Community District 3	Number	Percent
Total Population	164,407	100.0
White Nonhispanic	46,396	28.2
Black Nonhispanic	11,633	7.1
Asian and Pacific Islander Nonhispanic	57,871	35.2
Other Nonhispanic	837	0.5
Two or More Races Nonhispanic	3,475	2.1
Hispanic Origin	44,195	26.9
Female	83,415	50.7
Male	80,992	49.3
Under 5 years	6,975	4.2
5 to 9 years	7,497	4.6
10 to 14 years	8,446	5.1
15 to 19 years	9,975	6.1
20 to 24 years	15,109	9.2
25 to 44 years	59,637	36.3
45 to 64 years	34,667	21.1
65 years and over	22,101	13.4
18 years and over	136,291	82.9
In households	159,129	96.8
In family households	110,278	67.1
Householder	32,574	19.8
Spouse	19,443	11.8
Own child under 18 years	22,117	13.5
Other relatives	31,436	19.1
Nonrelatives	4,708	2.9
In nonfamily households	48,851	29.7
Householder	36,971	22.5
Householder 65 years and over living alone	8,076	4.9
Nonrelatives	11,880	7.2
In group quarters	5,278	3.2
Total Households	69,545	100.0
Family households	32,574	46.8
Married-couple family	19,443	28.0
With related children under 18 years	8,302	11.9
Female householder, no husband present	10,207	14.7
With related children under 18 years	5,846	8.4
Male householder, no wife present	2,924	4.2
With related children under 18 years	995	1.4
Nonfamily households	36,971	53.2
Households with one or more persons 65 years and over	17,495	25.2
Persons Per Family	3.24	-
Persons Per Household	2.29	-
Total Housing Units	72,681	-
Occupied Housing Units	69,545	100.0
Renter occupied	61,175	88.0
Owner occupied	8,370	12.0
By Household Size:		
1 person household	28,454	40.9
2 person household	19,349	27.8
3 person household	8,662	12.5
4 person household	6,245	9.0
5 persons and over	6,835	9.8
By Age of Householder:		
15 to 24 years	3,720	5.3
25 to 44 years	29,691	42.7
45 to 64 years	20,736	29.8
65 years and over	15,398	22.1

CENSUS 2000: MANHATTAN COMMUNITY DISTRICT 3



LEGEND	4	CENSUS TRACT NUMBER	—	STREET	—	COMMUNITY DISTRICT BOUNDARY
	—	CENSUS TRACT BOUNDARY	READE ST.	STREET NAME		

Change in Total Population, 1990 to 2000
Manhattan Community District 3

Census Tract	Total Population		Population Change, 1990-2000	
	1990	2000	Number	Percent
000201	3,381	3,329	(52)	(1.5)
000202	7,915	6,837	(1,078)	(13.6)
0006	11,996	12,276	280	2.3
0008	9,904	10,917	1,013	10.2
001001	1,947	1,361	(586)	(30.1)
001002	7,621	6,733	(888)	(11.7)
0012	3,511	3,466	(45)	(1.3)
001401	3,130	2,962	(168)	(5.4)
001402	2,957	3,019	62	2.1
0016	8,709	9,598	889	10.2
0018	9,247	10,157	910	9.8
0020	6,110	5,174	(936)	(15.3)
002201	6,659	6,646	(13)	(0.2)
002202	1,224	1,556	332	27.1
0024 *	5,596	5,080	(516)	(9.2)
0025	6,005	5,209	(796)	(13.3)
002601	2,786	3,400	614	22.0
002602	2,725	3,718	993	36.4
0027	1,335	1,517	182	13.6
0028	6,827	6,701	(126)	(1.8)
0029 *	7,058	7,422	364	5.2
003001	4,007	4,275	268	6.7
003002	2,781	3,281	500	18.0
0032	7,832	8,016	184	2.3
0034	6,312	6,561	249	3.9
003601	3,752	3,280	(472)	(12.6)
003602	2,458	2,372	(86)	(3.5)
0038	8,395	9,162	767	9.1
0040	8,450	8,690	240	2.8
0042	2,510	3,664	1,154	46.0
0319 *	111	332	221	199.1

* Census tract is within two or more community districts. Data are for entire census tract.

**Total Population by Mutually Exclusive Race and Hispanic Origin
by Census Tract, 2000
Manhattan Community District 3**

Census Tract	Total Population	Nonhispanic by Race					Two or More Races	Hispanic Origin (of any race)
		Single Race						
		White	Black/ African American	Asian	Other			
000201	3,329	153	283	1,438	12	60	1,383	
000202	6,837	1,816	833	1,209	61	157	2,761	
0006	12,276	462	842	7,827	40	292	2,813	
0008	10,917	995	77	9,401	7	159	278	
001001	1,361	1,001	72	41	7	10	230	
001002	6,733	135	1,165	572	40	60	4,761	
0012	3,466	1,662	112	349	46	77	1,220	
001401	2,962	2,219	102	106	15	49	471	
001402	3,019	553	102	1,007	11	66	1,280	
0016	9,598	526	27	8,590	17	173	265	
0018	10,157	967	244	7,390	27	123	1,406	
0020	5,174	93	838	401	10	64	3,768	
002201	6,646	830	890	1,572	59	94	3,201	
002202	1,556	743	179	140	13	55	426	
0024 *	5,080	111	892	314	24	52	3,687	
0025	5,209	147	756	2,065	12	52	2,177	
002601	3,400	630	419	281	28	48	1,994	
002602	3,718	1,734	287	495	26	161	1,015	
0027	1,517	290	27	1,136	2	17	45	
0028	6,701	1,797	874	741	53	157	3,079	
0029 *	7,422	519	784	5,292	23	68	736	
003001	4,275	1,435	124	1,228	39	155	1,294	
003002	3,281	1,812	203	387	26	112	741	
0032	8,016	5,819	277	941	46	216	717	
0034	6,561	3,945	272	729	71	217	1,327	
003601	3,280	617	308	918	22	75	1,340	
003602	2,372	1,363	350	216	12	79	352	
0038	9,162	6,045	328	1,447	75	319	948	
0040	8,690	5,845	421	1,157	91	243	933	
0042	3,664	2,412	323	584	9	73	263	
0319 *	332	201	30	61	1	1	38	

* Census tract is within two or more community districts. Data are for entire census tract.

**Total Households by Household Family Type
by Census Tract, 2000
Manhattan Community District 3**

Census Tract	Total Households	Total Family Households	Total Non-Family Households	Average Household Size	Average Family Size
000201	1,045	762	283	3.18	3.64
000202	3,109	1,677	1,432	2.12	2.97
0006	4,011	2,829	1,182	3.01	3.50
0008	3,644	2,539	1,105	2.99	3.47
001001	725	350	375	1.88	2.70
001002	2,292	1,628	664	2.77	3.40
0012	1,649	760	889	2.07	3.05
001401	1,574	695	879	1.82	2.69
001402	1,301	607	694	2.32	3.35
0016	3,146	2,095	1,051	3.05	3.51
0018	3,089	1,936	1,153	3.20	3.83
0020	1,757	1,306	451	2.94	3.52
002201	2,646	1,515	1,131	2.51	3.30
002202	761	212	549	1.88	2.85
0024 *	1,749	1,334	415	2.90	3.35
0025	1,882	1,290	592	2.74	3.36
002601	1,224	663	561	2.62	3.53
002602	1,796	584	1,212	2.03	3.09
0027	663	363	300	2.23	2.97
0028	3,021	1,409	1,612	2.19	3.17
0029 *	2,246	1,389	857	2.48	3.14
003001	1,985	657	1,328	2.15	3.44
003002	1,875	477	1,398	1.75	2.75
0032	4,625	1,246	3,379	1.68	2.56
0034	3,772	927	2,845	1.73	2.72
003601	1,294	613	681	2.49	3.57
003602	1,144	257	887	1.67	2.80
0038	5,351	1,149	4,202	1.64	2.58
0040	4,560	923	3,637	1.61	2.60
0042	1,697	413	1,284	1.66	2.59
0319 *	161	79	82	1.94	2.61

* Census tract is within two or more community districts. Data are for entire census tract.

**Age and Nativity
by Census Tract, 2000
Manhattan Community District 3**

Census Tract	Total Population	% under 18	% 18 to 64	% 65 and over	% Foreign Born
000201	3,329	24.4	64.4	11.1	45.2
000202	6,837	19.9	58.4	21.7	21.7
0006	12,276	20.9	62.5	16.6	58.0
0008	10,917	18.4	66.0	15.6	72.1
001001	1,361	16.3	49.4	34.3	15.4
001002	6,733	30.8	56.2	13.0	16.5
0012	3,466	19.0	55.8	25.3	28.8
001401	2,962	12.7	55.4	31.8	16.8
001402	3,019	19.9	64.3	15.8	46.8
0016	9,598	16.4	67.8	15.8	77.5
0018	10,157	18.6	70.5	10.9	70.8
0020	5,174	31.1	58.8	10.1	18.7
002201	6,646	21.6	66.0	12.4	34.8
002202	1,556	9.9	87.0	3.1	26.8
0024 *	5,080	30.2	58.7	11.1	15.9
0025	5,209	23.6	57.0	19.4	36.5
002601	3,400	25.4	69.0	5.6	27.2
002602	3,718	15.7	78.0	6.3	30.4
0027	1,517	12.9	58.8	28.3	61.5
0028	6,701	19.6	70.4	10.0	22.4
0029 *	7,422	11.1	69.4	19.5	56.9
003001	4,275	14.6	80.6	4.8	45.2
003002	3,281	10.3	76.1	13.6	31.3
0032	8,016	6.7	75.1	18.2	31.0
0034	6,561	9.0	85.1	5.9	32.1
003601	3,280	21.5	69.9	8.6	39.5
003602	2,372	8.3	85.9	5.7	25.7
0038	9,162	6.0	84.8	9.2	34.0
0040	8,690	5.1	89.3	5.6	21.3
0042	3,664	7.2	88.2	4.6	19.5
0319 *	332	16.9	80.7	2.4	26.2

* Census tract is within two or more community districts. Data are for entire census tract.

**Income and Education
by Census Tract, 2000
Manhattan Community District 3**

Census Tract	Median Household Income	% Persons below Poverty	% Families below Poverty	Population 25 +	% High School Graduates or Higher	% College Graduates or Higher
000201	\$21,019	30.5	30.4	2,115	42.5	13.9
000202	\$22,750	28.1	21.0	4,893	57.7	20.5
0006	\$19,002	34.3	30.7	8,461	39.4	10.1
0008	\$25,148	26.7	22.3	7,802	34.0	9.6
001001	\$41,932	11.8	6.8	1,043	85.4	38.2
001002	\$14,519	39.8	38.3	3,839	39.7	4.0
0012	\$25,865	24.1	18.3	2,657	69.4	32.6
001401	\$39,239	6.5	4.8	2,457	89.1	39.8
001402	\$18,984	33.2	33.1	2,092	45.4	18.3
0016	\$23,619	27.7	23.7	7,004	35.6	14.8
0018	\$25,747	31.5	25.1	7,122	35.0	10.0
0020	\$11,963	52.2	48.7	2,867	34.7	4.2
002201	\$25,700	28.3	25.7	4,435	55.9	18.5
002202	\$32,425	27.9	22.7	1,203	80.2	45.0
0024 *	\$16,396	42.7	37.3	2,883	43.5	4.2
0025	\$13,611	48.4	44.2	3,476	33.7	5.6
002601	\$28,060	29.5	24.4	2,097	62.5	19.6
002602	\$33,100	26.9	29.6	2,944	77.4	48.5
0027	\$28,438	26.8	16.6	1,261	47.1	19.0
0028	\$27,976	28.0	29.4	4,592	68.1	27.9
0029 *	\$20,344	36.5	29.9	5,856	33.6	12.2
003001	\$34,826	22.9	24.0	3,208	64.4	39.8
003002	\$34,450	21.9	20.2	2,457	77.4	47.0
0032	\$36,759	13.3	8.4	6,729	83.4	50.6
0034	\$37,371	23.3	27.1	5,130	84.2	53.3
003601	\$19,271	38.6	31.4	2,195	51.9	20.8
003602	\$45,000	37.1	17.1	1,905	75.1	45.9
0038	\$40,886	17.8	9.3	7,405	87.3	57.5
0040	\$51,413	13.6	5.5	6,066	91.3	65.0
0042	\$63,258	9.0	4.2	2,444	94.1	69.6
0319 *	\$81,251	14.4	11.3	204	76.0	35.3

* Census tract is within two or more community districts. Data are for entire census tract.

**Employment Status for Population 16 and Over
by Census Tract, 2000
Manhattan Community District 3**

Census Tract	Population 16+	Number of Persons 16+ in Labor Force	% of Labor Force Unemployed	% of Labor Force Female	% of Labor Force Male
000201	2693	1398	12.5	43.8	56.2
000202	5649	2689	17.1	50.6	49.4
0006	10114	5024	11.3	47.8	52.2
0008	9154	5152	8.7	44.5	55.5
001001	1134	582	0.0	54.1	45.9
001002	4917	1983	28.1	56.4	43.6
0012	2854	1414	7.9	45.1	54.9
001401	2611	1404	3.8	49.7	50.3
001402	2453	1469	6.7	45.5	54.5
0016	8267	4861	8.7	43.3	56.7
0018	8600	5430	14.1	40.2	59.8
0020	3747	1356	23.2	48.1	51.9
002201	5276	2665	9.3	48.6	51.4
002202	1348	977	16.6	43.0	57.0
0024 *	3766	1523	18.3	52.5	47.5
0025	4148	1643	17.2	55.1	44.9
002601	2588	1501	13.0	49.6	50.4
002602	3243	2306	6.1	44.5	55.5
0027	1353	647	6.8	44.2	55.8
0028	5533	3131	9.0	54.2	45.8
0029 *	6726	2462	6.3	49.1	50.9
003001	3913	2802	7.6	39.0	61.0
003002	2873	1770	1.9	44.6	55.4
0032	7567	5004	5.2	48.2	51.8
0034	6101	4323	3.5	45.3	54.7
003601	2707	1638	11.8	44.6	55.4
003602	2130	1475	18.4	41.8	58.2
0038	8693	6131	4.7	47.1	52.9
0040	8323	6235	6.4	45.4	54.6
0042	3652	2813	4.8	51.9	48.1
0319 *	256	202	0.0	29.2	70.8

* Census tract is within two or more community districts. Data are for entire census tract.

**Selected Facilities and Program Sites
In New York City, 2002-2005**

MANHATTAN COMMUNITY DISTRICT 3

<u>Block</u>	<u>Lot</u>	<u>Facility Name</u>	<u>Facility Address</u>	<u>Facility Type</u>	<u>Capacity</u>	<u>Oversight Agency</u>
SCHOOLS						
<i>Public Elementary and Secondary Schools</i>						
279	40	P.S. 1 ALFRED E. SMITH SCHOOL	8 Henry St	Elementary School - Public	645 Enrollment	NYC DOE
273	1	P.S. 2 MEYER LONDON SCHOOL	122 Henry St	Elementary School - Public	678 Enrollment	NYC DOE
374	20	P.S. 15 ROBERTO CLEMENTE SCHOO	333 E 4 St	Elementary School - Public	291 Enrollment	NYC DOE
453	34	P.S. 19 ASHER LEVY SCHOOL	185 First Ave	Elementary School - Public	472 Enrollment	NYC DOE
355	1	P.S. 20 ANNA SILVER SCHOOL	166 Essex St	Elementary School - Public	885 Enrollment	NYC DOE
381	38	P.S. 34 FRANKLIN D. ROOSEVELT SC	730 E 12 St	Elementary School - Public	514 Enrollment	NYC DOE
309	1	P.S. 42 BENJAMIN ALTMAN SCHOOL	71 Hester St	Elementary School - Public	695 Enrollment	NYC DOE
431	14	P.S. 63 WILLIAM MCKINLEY SCHOOL	121 E 3 St	Elementary School - Public	250 Enrollment	NYC DOE
387	1	P.S. 64 ROBERT SIMON SCHOOL	600 E 6 St	Elementary School - Public	309 Enrollment	NYC DOE
332	52	P.S. 110 FLORENCE NIGHTINGALE SC	285 Delancey St	Elementary School - Public	470 Enrollment	NYC DOE
289	1	P.S. 124 YUNG WING SCHOOL	40 Division St	Elementary School - Public	1018 Enrollment	NYC DOE
288	1	P.S. 134 HENRIETTA SZOLD SCHOOL	293 E Broadway	Elementary School - Public	374 Enrollment	NYC DOE
245	7	P.S. 137 JOHN L. BERNSTEIN SCHOOL	327 Cherry St	Elementary School - Public	481 Enrollment	NYC DOE
344	1	P.S. 140 NATHAN STRAUS SCHOOL	123 Ridge St	Elementary School - Public	486 Enrollment	NYC DOE
343	1	P.S. 142 AMALIA CASTRO SCHOOL	100 Attorney St	Elementary School - Public	558 Enrollment	NYC DOE
288	1	P.S. 184 SHUANG WEN SCHOOL	293 E Broadway	Elementary School - Public	312 Enrollment	NYC DOE
356	100	P.S. 188 ISLAND SCHOOL	442 E Houston St	Elementary School - Public	309 Enrollment	NYC DOE
356	100	P.S. 196 UMBRELA SCHOOL	442 E Houston St	Elementary School - Public	1175 Enrollment	NYC DOE
111	160	PS 126 JACOB AUGUST RIIS SCHOOL	80 Catherine St	Elementary School - Public	415 Enrollment	NYC DOE
301	3	I.S. 131	100 Hester St	Intermediate/JHS -Public	994 Enrollment	NYC DOE
269	41	J.H.S. 56 CORLEARS J.H.S.	220 Henry St	Intermediate/JHS - Public	737 Enrollment	NYC DOE
354	80	CMSP - MARTE VALLE SCHOOL	145 Stanton St	Junior/Senior High School - Public	616 Enrollment	NYC DOE
439	17	EAST SIDE COMMUNITY HIGH SCHO	420 E 12 St	Junior/Senior High School - Public	516 Enrollment	NYC DOE
335	1	NEW EXPLORATIONS SCIENCE,TECH	111 Columbia St	Junior/Senior High School - Public	425 Enrollment	NYC DOE
422	72	AUXILIARY SERVICES	198 Forsyth St	High School - Public	4 Enrollment	NYC DOE
3250	11	BARD HIGH SCHOOL EARLY COLLEG	525 E Houston St	High School - Public	498 Enrollment	NYC DOE
422	72	CASCADE CENTER FOR TEACHING A	198 Forsyth St	High School - Public	210 Enrollment	NYC DOE

**Selected Facilities and Program Sites
In New York City, 2002-2005**

MANHATTAN COMMUNITY DISTRICT 3

<u>Block</u>	<u>Lot</u>	<u>Facility Name</u>	<u>Facility Address</u>	<u>Facility Type</u>	<u>Capacity</u>	<u>Oversight Agency</u>
<i>Public Elementary and Secondary Schools</i>						
269	41	DUAL LANGUAGE AND ASIAN STUDI	220 Henry St	High School - Public	63 Enrollment	NYC DOE
354	80	LOWER EAST SIDE PREPARATORY SC	145 Stanton St	High School - Public	592 Enrollment	NYC DOE
439	17	NEW DESIGN HS	420 E 12th St	High School - Public	95 Enrollment	NYC DOE
408	30	SEWARD PARK HIGH SCHOOL	350 Grand St	High School - Public	1215 Enrollment	NYC DOE
259	44	UNIVERSITY NEIGHBORHOOD HIGH	200 Monroe St	High School - Public	358 Enrollment	NYC DOE
356	100	P.S. 94	442 E Houston St	Special/Other School - Public	216 Enrollment	NYC DOE
446	20	P.S. 751 SCHOOL FOR CAREER DEVEL	113 E 4 St	Special/Other School - Public	320 Enrollment	NYC DOE
<i>Private & Parochial Elementary and Secondary Schools</i>						
342	65	BETH JACOB ELEMENTARY SCHOOL	142 Broome St	Elementary School - Private/Parochial	123 Enrollment	NYS DOE
435	16	GEORGE JACKSON ACADEMY	104 St Mark'S Place	Elementary School - Private/Parochial	50 Enrollment	NYS DOE
441	10	IMMACULATE CONCEPTION SCHOOL	419 E 13 St	Elementary School - Private/Parochial	361 Enrollment	NYS DOE
341	70	LITTLE STAR C/O BROOME DAY CAR	151 Broome St	Elementary School - Private/Parochial	77 Enrollment	NYS DOE
439	26	MARY HELP OF CHRISTIANS SCHOOL	435 E 11 St	Elementary School - Private/Parochial	174 Enrollment	NYS DOE
344	60	OUR LADY OF SORROWS SCHOOL	219 Stanton St	Elementary School - Private/Parochial	164 Enrollment	NYS DOE
390	1	SAINT BRIGID SCHOOL	185 E 7 St	Elementary School - Private/Parochial	200 Enrollment	NYS DOE
462	4	SAINT GEORGE ELEMENTARY SCHO	215 E 6 St	Elementary School - Private/Parochial	89 Enrollment	NYS DOE
116	49	SAINT JAMES SCHOOL	37 St. James Place	Elementary School - Private/Parochial	215 Enrollment	NYS DOE
276	59	SAINT JOSEPH SCHOOL	1-3 Monroe St	Elementary School - Private/Parochial	171 Enrollment	NYS DOE
289	9001	TRANSFIGURATION KINDERGARTEN	10 Confucius Plaza	Elementary School - Private/Parochial	123 Enrollment	NYS DOE
164	37	TRANSFIGURATION SCHOOL	29 Mott St	Elementary School - Private/Parochial	262 Enrollment	NYS DOE
399	20	CONNELLY CTR EDUCATION/HOLY C	220 E 4 St	Middle/JH School - Private/Parochial	62 Enrollment	NYS DOE
422	42	NATIVITY MISSION SCHOOL	204 Forsyth St	Middle/JH School - Private/Parochial	60 Enrollment	NYS DOE
283	33	MESIVTA TIFERETH JERUSALEM	141-147 E Broadway	Junior/Senior High School - Private/Parochial	196 Enrollment	NYS DOE
444	59	LA SALLE ACADEMY	44 E 2 St	Senior High School - Private/Parochial	559 Enrollment	NYS DOE
462	4	SAINT GEORGE ACADEMY	215 E 6 St	Senior High School - Private/Parochial	100 Enrollment	NYS DOE
<i>Colleges and Other Post-Secondary Institutions</i>						
444	59	COLLEGE OF NEW ROCHELLE-DC 37	44 E 2 St	Independent - Degree Granting Institution	See Main Campus	NYS DOE

**Selected Facilities and Program Sites
In New York City, 2002-2005**

MANHATTAN COMMUNITY DISTRICT 3

<u>Block</u>	<u>Lot</u>	<u>Facility Name</u>	<u>Facility Address</u>	<u>Facility Type</u>	<u>Capacity</u>	<u>Oversight Agency</u>
<i>Colleges and Other Post-Secondary Institutions</i>						
462	1	COOPER UNION	41 Cooper Square	Independent - Degree Granting Institution	955 Enrollment	NYS DOE

RECREATIONAL AND CULTURAL FACILITIES

Libraries and Cultural Institutions

280	44	CHATHAM SQUARE REGIONAL LIBR	33 East Broadway	Public Library - Branch	651038 Annual Circ.	NYPL
335	1	HAMILTON FISH PARK LIBRARY	415 East Houston St	Public Library - Branch	97153 Annual Circ.	NYPL
464	37	OTTENDORFER LIBRARY	135 Second Ave	Public Library - Branch	134773 Annual Circ.	NYPL
311	31	SEWARD PARK LIBRARY	192 East Broadway	Public Library - Branch	80835 Annual Circ.	NYPL
404	39	TOMPKINS SQUARE LIBRARY	331 East 10 St	Public Library - Branch	145371 Annual Circ.	NYPL

Parks

		ALFRED E SMITH PARK	Catherine Slip, Madison & South Sts	Park/Playground - NYC	2.766 Acres	NYC DPR
		BERNARD DOWNING PLAYGROUND	Columbia, Delancey & Willett Sts	Park/Playground - NYC	1.451 Acres	NYC DPR
		CAPT JACOB JOSEPH PLGD	Rutgers & Henry Sts	Park/Playground - NYC	0.135 Acres	NYC DPR
		COLEMAN SQUARE PLAYGROUND	Cherry, Pike, Monroe Sts	Park/Playground - NYC	2.61 Acres	NYC DPR
		COLUMBUS PARK	Baxter, Mulberry, Bayard & Park Sts	Park/Playground - NYC	3.14 Acres	NYC DPR
		CORLEARS HOOK PARK	Jackson, Cherry Sts, FDR Drive	Park/Playground - NYC	4.355 Acres	NYC DPR
		EAST RIVER PARK	Montgomery St to E 12 St, FDR Drive	Park/Playground - NYC	57.457 Acres	NYC DPR
		EL JARDIN PARAISO/P S 15 PARK	East 4-5 Streets, Avenues C & D	Park/Playground - NYC	0.681 Acres	NYC DPR
		HAMILTON FISH PARK	E Houston, Stanton, Sheriff, Pitt Sts	Park/Playground - NYC	4.3 Acres	NYC DPR
		JHS 82 PLAYGROUND	Jackson, Madison, Henry Sts	Park/Playground - NYC	0.61 Acres	NYC DPR
		JOSEPH C SAUER PLGD	E 12 St, Aves a & B	Park/Playground - NYC	0.433 Acres	NYC DPR
		LA GUARDIA HOS PG-RUTGERS POOL	Madison St Opp Jefferson St	Park/Playground - NYC	1.294 Acres	NYC DPR
		LILLIAN D WALD PLAYGROUND	Cherry ,Montgomery & Gouverneur Sts	Park/Playground - NYC	0.68 Acres	NYC DPR
		MARTIN F TANAHEY PLAYGROUND	Cherry to Water Sts, W Catherine to Mar	Park/Playground - NYC	1.254 Acres	NYC DPR
		PLAYGROUND	Essex, Norfolk & Houston Sts	Park/Playground - NYC	0.451 Acres	NYC DPR
		PLAYGROUND	Clinton, Cherry & Water Sts	Park/Playground - NYC	0.483 Acres	NYC DPR
		PLAYGROUND & POOL	Szold Pl, E 10 St	Park/Playground - NYC	1.5 Acres	NYC DPR
		PLAYGROUND (LILLIAN WALD HSES)	E Houston St W/O FDR Drive	Park/Playground - NYC	0.525 Acres	NYC DPR

**Selected Facilities and Program Sites
In New York City, 2002-2005**

MANHATTAN COMMUNITY DISTRICT 3

<u>Block</u>	<u>Lot</u>	<u>Facility Name</u>	<u>Facility Address</u>	<u>Facility Type</u>	<u>Capacity</u>	<u>Oversight Agency</u>
<i>Parks</i>						
		PS 1 PLGD ALFRED SMITH HOUSES	Madison St, Catherine to Oliver Sts	Park/Playground - NYC	0.44 Acres	NYC DPR
		PS 110 PLGD/HILLMAN HOUSES	Lewis, Delancey Sts	Park/Playground - NYC	0.189 Acres	NYC DPR
		PS 134 PLAYGROUND	Broadway, Henry St, Gouverneur St	Park/Playground - NYC	0.891 Acres	NYC DPR
		PS 140 PLAYGROUND	N/S Rivington & Attorney Sts	Park/Playground - NYC	0.851 Acres	NYC DPR
		PS 63 PLAYGROUND	Ave A, E 3-e 4 Sts	Park/Playground - NYC	0.274 Acres	NYC DPR
		PS 97, BARUCH HSES PLGD, BATH	Rivington, Mangin Sts & Baruch Pl	Park/Playground - NYC	2.32 Acres	NYC DPR
		SARA D ROOSEVELT PARK	E Houston St to Canal St	Park/Playground - NYC	7.85 Acres	NYC DPR
		SOPHIE IRENE LOEB PLAYGROUND	Henry St, Market St, E Broadway	Park/Playground - NYC	0.122 Acres	NYC DPR
		TOMPKINS SQUARE PARK	Aves a to B, E 7 to E 10 Sts	Park/Playground - NYC	10.502 Acres	NYC DPR
		VLADECK PARK	Madison to Water Sts , Jackson to Gouve	Park/Playground - NYC	0.789 Acres	NYC DPR
		WILLIAM H SEWARD PARK	Canal, Hester, Essex, Jefferson Sts	Park/Playground - NYC	3.046 Acres	NYC DPR
		FIRST PARK	Houston St, E 1 St, 1 Ave	Other Athletic/Recreation Facility - NYC	1.388 Acres	NYC DPR
		AHEARN PARK	Grand St, E Broadway & Willet St	Triangle, Strip, Plaza, or Sitting Area - NYC	0.094 Acres	NYC DPR
		ALLEN ST CENTER PLOTS	E Houston St - E Broadway	Triangle, Strip, Plaza, or Sitting Area - NYC	2.58 Acres	NYC DPR
		CATHERINE SLIP MALLS	Cherry & South Sts & Catherine Slip	Triangle, Strip, Plaza, or Sitting Area - NYC	0.143 Acres	NYC DPR
		COOPER PARK (T)	3 to 4 Aves, E 6 to E 7 Sts	Triangle, Strip, Plaza, or Sitting Area - NYC	0.229 Acres	NYC DPR
		GREENSTREET (STRAUS SQUARE)	Canal St, Rutgers St & E Broadway	Triangle, Strip, Plaza, or Sitting Area - NYC	0.015 Acres	NYC DPR
		GUSTAVE HARTMAN SQ	E Houston St, Ave C & E 2 St	Triangle, Strip, Plaza, or Sitting Area - NYC	0.095 Acres	NYC DPR
		I L PERETZ SQUARE	E 1, E Houston Sts, 1 Ave & Allen St	Triangle, Strip, Plaza, or Sitting Area - NYC	0.192 Acres	NYC DPR
		KIMLAU SQUARE	Chatham Sq, Oliver St & E Broadway	Triangle, Strip, Plaza, or Sitting Area - NYC	0.092 Acres	NYC DPR
		PARK	St James Pl & Oliver St	Triangle, Strip, Plaza, or Sitting Area - NYC	0.043 Acres	NYC DPR
		SCHIFF PKWY CENTER PLOTS	Delancey St, Bowery to Essex St	Triangle, Strip, Plaza, or Sitting Area - NYC	0.7 Acres	NYC DPR
		SITTING AREA	Pearl St, Madison St & St James Pl	Triangle, Strip, Plaza, or Sitting Area - NYC	0.361 Acres	NYC DPR
		ST MARKS PARK	E 10 St, 2 Ave	Triangle, Strip, Plaza, or Sitting Area - NYC	0.156 Acres	NYC DPR
		TRIANGLE	E 10 St, Stuyvesant Pl	Triangle, Strip, Plaza, or Sitting Area - NYC	0.014 Acres	NYC DPR
		6BC BOTANICAL GARDEN & 5TH ST	E 5th & E 6th St, Ave B & Ave C	Beach, Garden, Natural Area, Other - NYC	0.267 Acres	NYC DPR
		6TH ST & AVE B COMM. GARDEN	Avenue B b/w 5th & 6th Sts	Beach, Garden, Natural Area, Other - NYC	0.39 Acres	NYC DPR
		9TH ST COMMUNITY GARDEN PARK	E 9th St & Ave C	Beach, Garden, Natural Area, Other - NYC	0.478 Acres	NYC DPR

**Selected Facilities and Program Sites
In New York City, 2002-2005**

MANHATTAN COMMUNITY DISTRICT 3

<u>Block</u>	<u>Lot</u>	<u>Facility Name</u>	<u>Facility Address</u>	<u>Facility Type</u>	<u>Capacity</u>	<u>Oversight Agency</u>
<i>Parks</i>						
		FIREMEN'S MEMORIAL GARDEN	E 8th St. Btwn Ave C & Ave D	Beach, Garden, Natural Area, Other - NYC	0.169 Acres	NYC DPR
		GREEN OASIS AND GILBERT'S GRD	E 8th St Btwn Ave C & Ave D	Beach, Garden, Natural Area, Other - NYC	0.388 Acres	NYC DPR
		MIRACLE GARDEN	E 3rd St, Btwn Ave a and Ave B	Beach, Garden, Natural Area, Other - NYC	0.117 Acres	NYC DPR
		THE CREATIVE LITTLE GARDEN	E 6th St, Btwn Ave a & Ave B	Beach, Garden, Natural Area, Other - NYC	0.063 Acres	NYC DPR
		GREENSTREET	East Houston b/t Attorney St & Ridge S	Joint NYCDOT/DPR Landscaped Area	NA	NYC DOT
		GREENSTREET	Schiff Malls, Delancey b/t Eldridge & E	Joint NYCDOT/DPR Landscaped Area	NA	NYC DOT
		GREENSTREET	Canal St & Division St & Ludlow St	Joint NYCDOT/DPR Landscaped Area	NA	NYC DOT
		GREENSTREET	Schiff Malls, Delancey b/t Eldridge & E	Joint NYCDOT/DPR Landscaped Area	NA	NYC DOT
		GREENSTREET	Broadway & Crosby St & East Houston	Joint NYCDOT/DPR Landscaped Area	NA	NYC DOT
		GREENSTREET	Avenue D & East 10th St	Joint NYCDOT/DPR Landscaped Area	NA	NYC DOT
		GREENSTREET	E Houston St b/t Attorney St & Ave B	Joint NYCDOT/DPR Landscaped Area	NA	NYC DOT
		GREENSTREET	Schiff Malls, Delancy b/t Eldridge & E	Joint NYCDOT/DPR Landscaped Area	NA	NYC DOT
		GREENSTREET	Cooper Square, E 6 St (East Mall)	Joint NYCDOT/DPR Landscaped Area	NA	NYC DOT
		GREENSTREET	East Broadway & Montgomery St & Pitt	Joint NYCDOT/DPR Landscaped Area	NA	NYC DOT
		GREENSTREET	Cooper Square, E 5 St, E 6 St (N)	Joint NYCDOT/DPR Landscaped Area	NA	NYC DOT
		GREENSTREET	East Broadway, Grand Street	Joint NYCDOT/DPR Landscaped Area	NA	NYC DOT
		GREENSTREET	Canal St & Chrystie St	Joint NYCDOT/DPR Landscaped Area	NA	NYC DOT
		GREENSTREET	East Houston St b/t Ave C & Ave D	Joint NYCDOT/DPR Landscaped Area	NA	NYC DOT
		GREENSTREET	Cooper Square, E 5 St, E 6 St (S)	Joint NYCDOT/DPR Landscaped Area	NA	NYC DOT
		GREENSTREET	E Houston St & Baruch St & Mangin St	Joint NYCDOT/DPR Landscaped Area	NA	NYC DOT
		GREENSTREET	E Houston St b/t Baruch Pl & Columbia	Joint NYCDOT/DPR Landscaped Area	NA	NYC DOT
		GREENSTREET	Houston St b/t Ludlow St & Orchard Av	Joint NYCDOT/DPR Landscaped Area	NA	NYC DOT
		GREENSTREET	Madison St & Oliver St & St. James	Joint NYCDOT/DPR Landscaped Area	NA	NYC DOT
		GREENSTREET	Houston St b/t Forsyth St & 1st Ave	Joint NYCDOT/DPR Landscaped Area	NA	NYC DOT
		GREENSTREET	Cooper Square, E 6 St (West Mall)	Joint NYCDOT/DPR Landscaped Area	NA	NYC DOT
		GREENSTREET	2nd Ave, Houston St	Joint NYCDOT/DPR Landscaped Area	0.012 Acres	NYC DOT
		GREENSTREET	Allen St & East Houston St & 1st Av (Pe	Joint NYCDOT/DPR Landscaped Area	NA	NYC DOT
		GREENSTREET	Astor Place, 4th Avenue, East 9th Street	Joint NYCDOT/DPR Landscaped Area	0.012 Acres	NYC DOT

**Selected Facilities and Program Sites
In New York City, 2002-2005**

MANHATTAN COMMUNITY DISTRICT 3

<u>Block</u>	<u>Lot</u>	<u>Facility Name</u>	<u>Facility Address</u>	<u>Facility Type</u>	<u>Capacity</u>	<u>Oversight Agency</u>
<i>Parks</i>						
		GREENSTREET	Houston St, b/t Elizabeth & Mott St	Joint NYCDOT/DPR Landscaped Area	NA	NYC DOT
		GREENSTREET	Baxter St & Canal St & Walker St	Joint NYCDOT/DPR Landscaped Area	NA	NYC DOT
		GREENSTREET	East Houston St, Mangin St, FDR Drive	Joint NYCDOT/DPR Landscaped Area	0.045 Acres	NYC DOT
		GREENSTREET	Houston St b/t Norfolk St & Suffolk St	Joint NYCDOT/DPR Landscaped Area	NA	NYC DOT
		GREENSTREET	Cherry St & Pike Slip & South St	Joint NYCDOT/DPR Landscaped Area	NA	NYC DOT
		GREENSTREET	Robert Wagner Place & South St	Joint NYCDOT/DPR Landscaped Area	NA	NYC DOT

PUBLIC SAFETY AND CRIMINAL JUSTICE FACILITIES

201	20	5TH PRECINCT	19 Elizabeth St	NYC Police Station	NA	NYPD
342	60	7TH PRECINCT	19 Pitt St	NYC Police Station	NA	NYPD
447	47	9TH PRECINCT	321 E 5 St	NYC Police Station	NA	NYPD
241	13	NARCOTICS BOROUGH MANHATTAN	Pier 36, Clinton & South Street	Other NYPD Facility	NA	NYPD
263	1	HOUSING POLICE SERVICE AREA #4	18-22 Jackson St	NYCHA Police Service Area	NA	NYPD
455	28	ENGINE 5	340 E 14 St	NYC Fire House	NA	FDNY
300	30	ENGINE 9 LADDER 6 SATELLITE 1	75 Canal St	NYC Fire House	NA	FDNY
288	80	ENGINE 15	269 Henry St	NYC Fire House	NA	FDNY
385	58	ENGINE 28 LADDER 11	222 E 2 St	NYC Fire House	NA	FDNY
558	11	LADDER 3 BATTALION 6	108 E 13 St	NYC Fire House	NA	FDNY
342	60	LADDER 18 BATTALION 4	25 Pitt St	NYC Fire House	NA	FDNY

HOSPITALS, NURSING HOMES, AND AMBULATORY PROGRAMS

Nursing Homes and Hospital Inpatient Units

315	45	BIALYSTOKER HOME FOR THE AGED	228 East Broadway	Residential Health Care Facility	95 Beds	NYS DOH
400	31	CABRINI CTR FOR NURSING & REHA	542 E 5 St	Residential Health Care Facility	240 Beds	NYS DOH
336	29	NEW EAST SIDE NURSING HOME	25 Bialystoker Place	Residential Health Care Facility	58 Beds	NYS DOH
270	32	NEW GOUVERNEUR HOSPITAL SNF	227 Madison St	Residential Health Care Facility	210 Beds	NYC HHC
420	47	RIVINGTON HOUSE THE NICHOLAS A	45 Rivington St	Residential Health Care Facility	219 Beds	NYS DOH

**Selected Facilities and Program Sites
In New York City, 2002-2005**

MANHATTAN COMMUNITY DISTRICT 3

<u>Block</u>	<u>Lot</u>	<u>Facility Name</u>	<u>Facility Address</u>	<u>Facility Type</u>	<u>Capacity</u>	<u>Oversight Agency</u>
<i>Nursing Homes and Hospital Inpatient Units</i>						
243	80	ST. ROSE'S HOME	71 Jackson St	Residential Health Care Facility	60 Beds	NYS DOH
455	5	NY EYE AND EAR INFIRMARY	310 E 14 St	Hospital	103 Beds	NYS DOH
<i>Ambulatory Facilities and Programs</i>						
267	10	BETANCES FAMILY MEDICAL PRACT	280 Henry St	Free Standing Health Center	NA	NYS DOH
288	64	BETANCES HEALTH UNIT	281 E Broadway	Free Standing Health Center	NA	NYS DOH
345	58	BOYS CLUB OF NY-MILLIKEN CLUBH	135 Pitt St	Free Standing Health Center	NA	NYS DOH
457	7	BRC AIDS SERVICES CORPORATION	317 Bowery	Free Standing Health Center	NA	NYS DOH
438	32	DENTAL CLINIC OF THE BOYS CLUB	287 E 10 St	Free Standing Health Center	NA	NYS DOH
559	55	EAST 13TH STREET FAMILY PRACTIC	113 E 13 St	Free Standing Health Center	NA	NYS DOH
321	1	GRAND STREET CENTER	570 Grand St	Free Standing Health Center	NA	NYS DOH
379	39	HOUSING WORKS EAST 9TH STREET	743-749 E 9 St	Free Standing Health Center	NA	NYS DOH
409	41	LOWER EAST SIDE HEALTH CENTER	92-94 Ludlow St	Free Standing Health Center	NA	NYS DOH
243	50	LOWER EAST SIDE SERVICE CENTER	9 Gouverneur Slip E	Free Standing Health Center	NA	NYS DOH
281	21	LOWER EASTSIDE SERVICE CENTER	46 E Broadway	Free Standing Health Center	NA	NYS DOH
373	64	RYAN-NENA COMMUNITY HEALTH C	279 E 3 St	Free Standing Health Center	NA	NYS DOH
382	1	CABRINI HAVEN PLAZA FAMILY ME	1 Haven Plaza	Hospital Affiliated Health Center	NA	NYS DOH
201	18	CHINA TOWN CLINIC	168 Canal St	Hospital Affiliated Health Center	NA	NYS DOH
201	18	CHINATOWN HEALTH SERVICES	25 Elizabeth St	Hospital Affiliated Health Center	NA	NYS DOH
354	12	DOWNTOWN FAMILY CARE CENTER	150 Essex st	Hospital Affiliated Health Center	NA	NYS DOH
446	7502	EAST VILLAGE FAMILY MEDICAL PR	97 E 4 St	Hospital Affiliated Health Center	NA	NYS DOH
409	53	GOUVERNEUR CLINIC	109 Delancey St	Hospital Affiliated Health Center	NA	NYS DOH
396	1	GOUVERNEUR D & T CTR SYLVIA DE	215 Avenue B	Hospital Affiliated Health Center	NA	NYS DOH
315	1	LOWER EASTSIDE GERIATRICS AND I	260 E Broadway	Hospital Affiliated Health Center	NA	NYS DOH
315	1	LOWER EASTSIDE PEDIATRICS	260 E Broadway	Hospital Affiliated Health Center	NA	NYS DOH
429	21	MAX MELTZER HEALTH CENTER	94 E 1 St	Hospital Affiliated Health Center	NA	NYS DOH
464	37	STUYVESANT POLYCLINIC	137 Second Ave	Hospital Affiliated Health Center	NA	NYS DOH
323	1	BARUCH HOUSES CHILD HEALTH CLI	280 Delancey St	HHC Child Health Clinic	NA	NYS DOH
111	100	GOVERNOR SMITH HEALTH CENTER	60 Madison St	HHC Communicare	NA	NYS DOH

**Selected Facilities and Program Sites
In New York City, 2002-2005**

MANHATTAN COMMUNITY DISTRICT 3

<u>Block</u>	<u>Lot</u>	<u>Facility Name</u>	<u>Facility Address</u>	<u>Facility Type</u>	<u>Capacity</u>	<u>Oversight Agency</u>
<i>Ambulatory Facilities and Programs</i>						
406	24	ROBERTO CLEMENTE GUIDANCE CE	540 E 13 St	HHC Extension Clinic	NA	NYC HHC
270	32	GOUVERNEUR DIAGNOSTIC AND TR	227 Madison St	HHC Diagnostic & Treatment Center	NA	NYS DOH
ALCOHOLISM & SUBSTANCE ABUSE SERVICES						
<i>Residential</i>						
458	11	PROJECT RENEWAL - MED. MONIT. W	8 East Third St	Inpatient Detox/Withdrawal - Alcoholism	32 Beds	NYS OMH
243	50	LOWER EASTSIDE SERVICE CTR - MT	7 Gouverneur Slip E	Community-Based Residence - Sub Abuse	90 Beds	NYS OMH
243	50	LOWER EASTSIDE SERVICE CTR SUC	7 Gouverneur Slip E	Community-Based Residence - Sub Abuse	40 Beds	NYS OMH
373	38	ALLIANCE-PRIDE SITE II-DRUG FREE	25 Ave D	Drug Free Community Residence - Sub Abuse	100 Beds	NYS OMH
393	49	EDUCATIONAL ALLIANCE - DRUG FR	371 E 10 St	Drug Free Community Residence - Sub Abuse	60 Beds	NYS OMH
448	51	ODYSSEY HOUSE, INC. - DRUG FREE	309-311 East 6 St	Drug Free Community Residence - Sub Abuse	60 Beds	NYS OMH
<i>Non-Residential</i>						
260	1	BETANCES HEALTH UNIT - MED SUP	34 Gouverneur St	Med Supervised Outp Svc - Alcohol/Sub Abuse	50 Cert. Caseload	NYS OASAS
426	31	BOWERY RESIDENTS' COMM - ALCS	191 Chrystie St	Med Supervised Outp Svc - Alcohol/Sub Abuse	NA	NYS OASAS
248	15	HAMILTON-MADISON HOUSE - ALCS	253 South St	Med Supervised Outp Svc - Alcohol/Sub Abuse	NA	NYS OASAS
281	21	LOWER EAST SIDE SRVS CTR-MED S	46 East Broadway	Med Supervised Outp Svc - Alcohol/Sub Abuse	164 Cert. Caseload	NYS OASAS
458	11	PROJECT RENEWAL, INC. - ALCSM CL	8 E 3 St	Med Supervised Outp Svc - Alcohol/Sub Abuse	NA	NYS OASAS
450	46	ST. MARKS PLACE INST/MH - ALCSM	57 Saint Mark's Place	Med Supervised Outp Svc - Alcohol/Sub Abuse	NA	NYS OASAS
404	48	EDUC ALLIANCE - D.F. OUTPAT/ADO	315 East Tenth St	Outp Rehabilitation Svc - Alcohol/Sub Abuse	19 Cert. Caseload	NYS OASAS
404	48	EDUCATIONAL ALLIANCE, INC.-D.F.	315 East Tenth St	Non-Med Supervised Day Svc - Alc/Sub Abuse	91 Cert. Caseload	NYS OASAS
404	48	EDUCATIONAL ALLIANCE-DRUG AB	315 E 10 St	Non-Med Supervised Outp Svc - Alc/Sub Abuse	146 Cert. Caseload	NYS OASAS
281	21	LOWER EASTSIDE SRVS CENTER-D.F.	46 East Broadway	Non-Med Supervised Outp Svc - Alc/Sub Abuse	14 Cert. Caseload	NYS OASAS
409	53	BIMC - GOUVERNEUR - MMTP CLINIC	109-11 Delancey St	Methadone Treatment Clinic - Sub Abuse	430 Cert. Caseload	NYS OASAS
409	53	BIMC - GOUVERNEUR - MMTP CLINIC	109-11 Delancey St	Methadone Treatment Clinic - Sub Abuse	20 Cert. Caseload	NYS OASAS
398	1	BIMC - MMTP CLINIC - AVENUE A	26 Ave A	Methadone Treatment Clinic - Sub Abuse	400 Cert. Caseload	NYS OASAS
281	21	LOWER EASTSIDE SERVICE CTR-MM	46 East Broadway	Methadone Treatment Clinic - Sub Abuse	490 Cert. Caseload	NYS OASAS
281	29	LOWER EASTSIDE SERVICE CTR-MM	62 East Broadway	Methadone Treatment Clinic - Sub Abuse	380 Cert. Caseload	NYS OASAS
354	12	NYU DOWNTOWN HOSP/TRINITY- M	150 Essex St	Methadone Treatment Clinic - Sub Abuse	250 Cert. Caseload	NYS OASAS

**Selected Facilities and Program Sites
In New York City, 2002-2005**

MANHATTAN COMMUNITY DISTRICT 3

<u>Block</u>	<u>Lot</u>	<u>Facility Name</u>	<u>Facility Address</u>	<u>Facility Type</u>	<u>Capacity</u>	<u>Oversight Agency</u>
MENTAL HEALTH SERVICES						
<i>Residential</i>						
389	28	ACCESS HOUSE	220 E 7 St	Community-Based Residence - Mental Health	15 Beds	NYS OMH
344	66	BRC LOS VECINOS RESIDENCE	91 Pitt St	Community-Based Residence - Mental Health	32 Beds	NYS OMH
401	29	BRIDGE EAST HOUSE	538 E 6 St	Community-Based Residence - Mental Health	20 Beds	NYS OMH
345	13	BRIDGE EAST HOUSTON HOUSE	323 East Houston St	Community-Based Residence - Mental Health	15 Beds	NYS OMH
385	53	BRIDGE HOUSE 5, EAST VILLAGE HO	234 E 2 St	Community-Based Residence - Mental Health	15 Beds	NYS OMH
374	46	COMMUNITY ACCESS LIBBY HOUSE	347 E 4 St	Community-Based Residence - Mental Health	12 Beds	NYS OMH
345	34	EDUCATIONAL ALLIANCE - STANTO	190 Stanton St	Community-Based Residence - Mental Health	24 Beds	NYS OMH
286	23	EDUCATIONAL ALLIANCE SARAH K.	255 East Broadway	Community-Based Residence - Mental Health	14 Beds	NYS OMH
397	15	GARDEN HOUSE	165-169 E. 2 St	Community-Based Residence - Mental Health	20 Beds	NYS OMH
<i>Non-Residential</i>						
372	64	BARRIER FREE LIVING CLINIC	270 E 2 St	Mental Health Clinic/Day Treatment	NA	NYS OMH
248	15	CHINATOWN FAMILY CONSULTATIO	253 South St	Mental Health Clinic/Day Treatment	NA	NYS OMH
404	48	EDUCATIONAL ALLIANCE COUNSELI	315 E 10 St	Mental Health Clinic/Day Treatment	NA	NYS OMH
270	32	GOUVERNEUR HOSPITAL MENTAL H	227 Madison St	Mental Health Clinic/Day Treatment	NA	NYS OMH
406	24	ROBERTO CLEMENTE FAMILY GUID	540 E 13 St	Mental Health Clinic/Day Treatment	NA	NYS OMH
450	46	ST. MARK'S PLACE INST. - UNITAS CLI	57 St. Mark's Place	Mental Health Clinic/Day Treatment	NA	NYS OMH
464	37	THE STUYVESANT POLYCLINIC, CAB	137 Second Ave	Mental Health Clinic/Day Treatment	NA	NYS OMH
415	18	VICTORY GUILD PSYCHIATRIC CONS	184 Eldridge St	Mental Health Clinic/Day Treatment	NA	NYS OMH
426	31	COMMUNITY CONSULTATION CENTE	191 Chrystie St	Mental Health Clinic/Day Treatment	36 Cert. Caseload	NYS OMH
270	32	GOUVERNEUR GERIATRIC CONTINUUI	227 Madison St	Mental Health Clinic/Day Treatment	45 Cert. Caseload	NYS OMH
248	15	HAMILTON MADISON HOUSE CDTP	253 South St	Mental Health Clinic/Day Treatment	48 Cert. Caseload	NYS OMH
258	1	HENRY STREET SETTLEMENT CONTI	40 Montgomery St	Mental Health Clinic/Day Treatment	75 Cert. Caseload	NYS OMH
281	21	LOWER EAST SIDE SERVICE CENTER	46 E Broadway	Mental Health Clinic/Day Treatment	16 Cert. Caseload	NYS OMH
396	1	SYLVIA DEL VILLARD CDTP (GOUVE	215 Ave B	Mental Health Clinic/Day Treatment	30 Cert. Caseload	NYS OMH

MENTAL RETARDATION & DEVELOPMENTAL DISABILITIES SERVICES

**Selected Facilities and Program Sites
In New York City, 2002-2005**

MANHATTAN COMMUNITY DISTRICT 3

<u>Block</u>	<u>Lot</u>	<u>Facility Name</u>	<u>Facility Address</u>	<u>Facility Type</u>	<u>Capacity</u>	<u>Oversight Agency</u>
Residential						
460	23	ASSN. FOR HELP OF RETARD. CHILD.	224 E 5 St	Intermediate Care Facility - MR/DD	14 Beds	NYS OMRDD
468	37	LIFESPIRE	201 Second Ave	Intermediate Care Facility - MR/DD	14 Beds	NYS OMRDD
395	12	UCPA OF NEW YORK CITY, INC.	620 E 13 St	Intermediate Care Facility - MR/DD	9 Beds	NYS OMRDD
279	68	METRO NEW YORK DDSO	2 Oliver St	Residential Alternative - MR/DD	7 Beds	NYS OMRDD
421	44	NY SOCIETY FOR THE DEAF	174 Forsyth St	Residential Alternative - MR/DD	6 Beds	NYS OMRDD
395	12	UCPA OF NEW YORK CITY, INC.	620 E 13 St	Residential Alternative - MR/DD	7 Beds	NYS OMRDD
247	1	UCPA OF NEW YORK STATE, INC.	265 Cherry St	Residential Alternative - MR/DD	4 Beds	NYS OMRDD
247	1	UCPA OF NEW YORK STATE, INC.	275 Cherry St	Residential Alternative - MR/DD	4 Beds	NYS OMRDD

DAYCARE AND RESIDENTIAL FACILITIES FOR CHILDREN

Residential						
449	25	KAPLAN HOUSE	74 St. Marks Place	Group Foster Residence	25 Beds	NYC ACS
459	1	SALVATION ARMY GROUP RES	1 E 3 St	Group Foster Residence	32 Beds	NYC ACS
Daycare and Headstart Facilities						
355	54	ACTION FOR PROGRESS DCC	255 E Houston St	Group Day Care - Public	80 Children	NYC DOHM
362	1	C.P.C. JACOB RII CCC	108 Ave D	Group Day Care - Public	10 Children	NYC DOHM
362	1	C.P.C. JACOB RIIS CCC	90 Ave D	Group Day Care - Public	8 Children	NYC DOHM
437	1	CHILDREN'S LIBERATION DC	150 First Ave	Group Day Care - Public	88 Children	NYC DOHM
351	1	COALITION FOR HUMAN HOUSING D	60 Essex St	Group Day Care - Public	35 Children	NYC DOHM
423	22	CPC UNIVERSAL PRE-K	115 Chrystie St	Group Day Care - Public	18 Children	NYC DOHM
376	44	EMMANUEL DCC	737 E 6 St	Group Day Care - Public	55 Children	NYC DOHM
423	22	GARMENT INDUSTRY DCC	115 Chrystie St	Group Day Care - Public	70 Children	NYC DOHM
323	1	GRAND STREET SETTLEMENT CCC	300 Delancey St	Group Day Care - Public	85 Children	NYC DOHM
111	100	HAMILTON MADISON HOUSE CCC	60 Catherine St	Group Day Care - Public	60 Children	NYC DOHM
111	100	HAMILTON MADISON HOUSE CCC	10 Catherine Slip	Group Day Care - Public	75 Children	NYC DOHM
288	21	HENRY STREET SETTLEMENT	301 Henry St	Group Day Care - Public	97 Children	NYC DOHM
378	10	HENRY STREET SETTLEMENT DCC #3	710-712 E 9 St	Group Day Care - Public	75 Children	NYC DOHM
323	1	HENRY STREET SETTLEMENT URBA	110 Baruch Dr	Group Day Care - Public	23 Children	NYC DOHM

**Selected Facilities and Program Sites
In New York City, 2002-2005**

MANHATTAN COMMUNITY DISTRICT 3

<u>Block</u>	<u>Lot</u>	<u>Facility Name</u>	<u>Facility Address</u>	<u>Facility Type</u>	<u>Capacity</u>	<u>Oversight Agency</u>
<i>Daycare and Headstart Facilities</i>						
356	1	LILLIAN WALD DCC OF THE EDUCAT	34 Ave D	Group Day Care - Public	60 Children	NYC DOHM
341	70	LITTLE STAR OF BROOME STREET	151 Broome St	Group Day Care - Public	75 Children	NYC DOHM
362	1	MFY GROUP CCC	108 Ave D	Group Day Care - Public	10 Children	NYC DOHM
350	8	PUERTO RICAN COUNCIL DAY CARE	180 Suffolk St	Group Day Care - Public	140 Children	NYC DOHM
111	160	A PLACE FOR KIDS	80 Catherine St	Group Day Care - Private	20 Children	NYC DOHM
281	46	CHINATOWN DCC	35-37 1/2	Group Day Care - Private	130 Children	NYC DOHM
285	29	COOP NURSERY SCHOOL OF THE ED	197 East Broadway	Group Day Care - Private	70 Children	NYC DOHM
263	8	EAST RIVER CHILD DEVELOPMENT C	577 Grand St	Group Day Care - Private	65 Children	NYC DOHM
321	1	EAST RIVER CHILD DEVELOPMENT C	570 Grand St	Group Day Care - Private	15 Children	NYC DOHM
455	29	GANI EARLY CHILDHOOD CENTER @	344 E 14 St	Group Day Care - Private	70 Children	NYC DOHM
243	50	L.E.S.C SHORT STAT DCC I/T	7 Gouverneur Slip E	Group Day Care - Private	10 Children	NYC DOHM
467	7501	LEARNING THE ARTS&ME NURSERY	235 E 11 St	Group Day Care - Private	35 Children	NYC DOHM
436	56	LITTLE MISSIONARY DAY NURSERY	93 St Marks Place	Group Day Care - Private	39 Children	NYC DOHM
309	11	MANHATTAN CHINESE CULTURAL S	323 Grand St	Group Day Care - Private	92 Children	NYC DOHM
277	56	MEI WAH DAY CARE	69 Madison St	Group Day Care - Private	20 Children	NYC DOHM
277	7501	RED APPLE CHILD DEVELOPMENT C	25 Market St	Group Day Care - Private	184 Children	NYC DOHM
301	30	RED APPLE CHILD DEVELOPMENT C	39 Eldridge St	Group Day Care - Private	162 Children	NYC DOHM
448	42	SUPER TOT PRE-SCHOOL	325 E 6 St	Group Day Care - Private	15 Children	NYC DOHM
404	57	TENTH STREET TOTS	297 E 10 St	Group Day Care - Private	15 Children	NYC DOHM
455	24	VILLAGE CHILD DEVELOPMENT CEN	334 E 14 St	Group Day Care - Private	48 Children	NYC DOHM
559	55	BANK STREET HS	113 E 13 St	Head Start Center - Public	30 Children	NYC DOHM
429	29	CARDINAL SPELLMAN HS	137 E 2 St	Head Start Center - Public	102 Children	NYC DOHM
323	73	DEWITT REFORMED CHURCH HS	280 Rivington St	Head Start Center - Public	95 Children	NYC DOHM
344	1	DEWITT REFORMED CHURCH HS	123 Ridge St	Head Start Center - Public	80 Children	NYC DOHM
285	29	EDUCATIONAL ALLIANCE HS	197 E Broadway	Head Start Center - Public	70 Children	NYC DOHM
356	100	ESCUELA HISPANA MONT HS	442 E Houston St	Head Start Center - Public	50 Children	NYC DOHM
386	33	ESCUELA HISPANA MONTESSORI	296 E 4 St	Head Start Center - Public	15 Children	NYC DOHM
356	1	ESCUELA HISPANA MONTESSORI HS	18 Ave D	Head Start Center - Public	25 Children	NYC DOHM

**Selected Facilities and Program Sites
In New York City, 2002-2005**

MANHATTAN COMMUNITY DISTRICT 3

<u>Block</u>	<u>Lot</u>	<u>Facility Name</u>	<u>Facility Address</u>	<u>Facility Type</u>	<u>Capacity</u>	<u>Oversight Agency</u>
<i>Daycare and Headstart Facilities</i>						
387	128	ESCUELA HISPANA MONTESSORI INC	638 E 6 St	Head Start Center - Public	20 Children	NYC DOHM
382	22	ESCUELA HISPANA MONTESSORI INC	185 Ave D	Head Start Center - Public	99 Children	NYC DOHM
311	13	FAMILY HEAD START	383-7 Grand St	Head Start Center - Public	20 Children	NYC DOHM
323	1	GRAND STREET SETTLEMENT HS	292-294 Delancey St	Head Start Center - Public	77 Children	NYC DOHM
111	100	HAMILTON MADISON HOUSE HS	50 Madison St	Head Start Center - Public	80 Children	NYC DOHM
253	1	HAMILTON MADISON HOUSE HS	77 Market St	Head Start Center - Public	27 Children	NYC DOHM
253	1	HAMILTON MADISON HOUSE HS	79 Catherine St	Head Start Center - Public	20 Children	NYC DOHM
253	1	HAMILTON MADISON HS	89 Catherine St	Head Start Center - Public	17 Children	NYC DOHM
415	18	UNIVERSITY SETTLEMENT HS	184 Eldridge St	Head Start Center - Public	120 Children	NYC DOHM
559	55	BANK STREET HEAD START I/T	113 E 13 St	Head Start Center - Private	18 Children	NYC DOHM
374	20	EDUCATIONAL ALLIANCE HS AT PS 1	333 E 4 St	Head Start Center - Private	20 Children	NYC DOHM
356	1	EDUCATIONAL ALLIANCE/FACES AT W	12 Ave D	Head Start Center - Private	20 Children	NYC DOHM
338	1	GRAND STREET EARLY HEAD START	80 Pitt St	Head Start Center - Private	24 Children	NYC DOHM
285	29	THE EDUCATIONAL ALLIANCE EARL	197 East Broadway	Head Start Center - Private	27 Children	NYC DOHM
415	18	UNIVERSITY SETTLEMENT EARLY H	184 Eldridge St	Head Start Center - Private	8 Children	NYC DOHM

FACILITIES FOR SENIORS

420	1	BRC SR NUTR PROGRAM	30 Delancey St	Senior Center	3750 Av. Meals/Month	NYC DFTA
423	22	CPC PROJ OPEN DOOR	115 Chrystie St	Senior Center	7770 Av. Meals/Month	NYC DFTA
285	29	EDUCATION ALLIANCE	197 East Broadway	Senior Center	1380 Av. Meals/Month	NYC DFTA
260	1	GOOD COMPANIONS NUTRITION	334 Madison St	Senior Center	2610 Av. Meals/Month	NYC DFTA
338	1	GRAND COALITION OF SRS SENIOR C	80 Pitt St	Senior Center	3720 Av. Meals/Month	NYC DFTA
111	100	HAMILTON_MADISON HOUSE	50 Madison St	Senior Center	360 Av. Meals/Month	NYC DFTA
367	1	JACOB RIIS SENIOR CENTER	152 Avenue D	Senior Center	2100 Av. Meals/Month	NYC DFTA
435	49	JOHN PAUL II FRIENDSHIP CENTER	103 E. 7th St.	Senior Center	2250 Av. Meals/Month	NYC DFTA
256	14	LA GUARDIA SENIOR CENTER	280 Cherry St	Senior Center	4380 Av. Meals/Month	NYC DFTA
356	1	LILLIAN WALD HOUSES	12 Ave D	Senior Center	750 Av. Meals/Month	NYC DFTA

**Selected Facilities and Program Sites
In New York City, 2002-2005**

MANHATTAN COMMUNITY DISTRICT 3

<u>Block</u>	<u>Lot</u>	<u>Facility Name</u>	<u>Facility Address</u>	<u>Facility Type</u>	<u>Capacity</u>	<u>Oversight Agency</u>
200	1	NY CHINATOWN SR CTR	70 Mulberry St	Senior Center	9600 Av. Meals/Month	NYC DFTA
454	52	SIROVICH SENIOR CENTER	331 East 12th St	Senior Center	3090 Av. Meals/Month	NYC DFTA
336	1	UJC ADULT LUNCHEON CLUB	15 Bialystoker Place	Senior Center	3330 Av. Meals/Month	NYC DFTA
417	1	UNIV SETTLEMENT NUTRITION	189 Allen St	Senior Center	2820 Av. Meals/Month	NYC DFTA

RESIDENTIAL FACILITIES AND FOOD PROGRAMS FOR ADULTS & FAMILIES

Residential

415	12	ASIAN AMERICANS FOR EQUALITY	178 Eldridge St	DHS-Contracted Supportive SRO Housing	22 Singles Units	NYC DHS
373	18	BRC HUMAN SVC (CLYDE BURTON H	330 E 4 St	DHS-Contracted Supportive SRO Housing	33 Singles Units	NYC DHS
377	37	COMMUNITY ACCESS (AVENUE D SR	107-109 Avenue D	DHS-Contracted Supportive SRO Housing	46 Singles Units	NYC DHS
454	52	EDUCATIONAL ALLIANCE	331 E 12 St	DHS-Contracted Supportive SRO Housing	90 Singles Units	NYC DHS
420	62	EQUALITY HOUSES	171 Eldridge St	DHS-Contracted Supportive SRO Housing	18 Singles Units	NYC DHS
244	40	GOUVERNEUR COURT(HOUSE)	621 Water St	DHS-Contracted Supportive SRO Housing	123 Singles Units	NYC DHS
344	65	LOS VECINOS-BRC	93 Pitt St	DHS-Contracted Supportive SRO Housing	35 Singles Units	NYC DHS
457	5	PALACE HOTEL SRO	313 Bowery St	DHS-Contracted Supportive SRO Housing	24 Singles Units	NYC DHS
425	8	THE ANDREW	197 Bowery	DHS-Contracted Supportive SRO Housing	146 Singles Units	NYC DHS
286	6	UNITED JEWISH COUNCIL EAST SIDE	219 Henry St	DHS-Contracted Supportive SRO Housing	22 Singles Units	NYC DHS
379	34	BOWERY RESIDENTS COMMITTEE	139 Ave D	HPD-Assisted Supportive Housing - Adults	45 Singles Units	NYC HPD
379	39	HOUSING WORKS	743-749 E 9 St	HPD-Assisted Supportive Housing - Adults	36 Singles Units	NYC HPD
387	124	LOWER EAST SIDE SERVICE CTR	630 E 6 St	HPD-Assisted Supportive Housing - Adults	40 Singles Units	NYC HPD
372	64	BARRIER FREE	270 E 2 St	Shelter For Singles - DHS Contracted	48 Beds	NYC DHS
374	37	BOWERY MISSION	45-49 Avenue D	Shelter For Singles - DHS Contracted	77 Beds	NYC DHS
372	14	EAST 3RD SREET SHELTER	282 E 3 St	Shelter For Singles - DHS Contracted	79 Beds	NYC DHS
387	49	GEORGE DALY	269 E 4 St	Shelter For Singles - DHS Contracted	88 Beds	NYC DHS
393	1	HUNTINGTON HOUSE	347 E 10 St	Shelter For Singles - DHS Contracted	18 Beds	NYC DHS
376	53	JEREMIAH'S FIELD	721 E 6 St	Shelter For Singles - DHS Contracted	4 Beds	NYC DHS
458	4	KENTON HOTEL	333 Bowery	Shelter For Singles - DHS Contracted	100 Beds	NYC DHS
458	11	MANHATTAN BOWERY/PROJECT RE	8 E 3 St	Shelter For Singles - DHS Contracted	200 Beds	NYC DHS

**Selected Facilities and Program Sites
In New York City, 2002-2005**

MANHATTAN COMMUNITY DISTRICT 3

<u>Block</u>	<u>Lot</u>	<u>Facility Name</u>	<u>Facility Address</u>	<u>Facility Type</u>	<u>Capacity</u>	<u>Oversight Agency</u>
<i>Residential</i>						
457	7	PALACE HOTEL	317 Bowery	Shelter For Singles - DHS Contracted	72 Beds	NYC DHS
279	1	SAINT JAMES SHELTER	47 Madison St.	Shelter For Singles - DHS Contracted	19 Beds	NYC DHS
288	26	HELEN'S HOUSE	309 Henry St	Family Homeless Facility - DHS Contracted	16 Family Units	NYC DHS
393	1	HUNTINGTON HOUSE	347 E 10 St	Family Homeless Facility - DHS Contracted	19 Family Units	NYC DHS
111	160	LIFE	78 Catherine St	Family Homeless Facility - DHS Contracted	94 Family Units	NYC DHS
325	1	URBAN FAMILY CENTER	130 Baruch Pl	Family Homeless Facility - DHS Contracted	82 Family Units	NYC DHS
405	51	NAZARETH HOMES	519 E 11 St	Family Homeless Facility - by DHS Referral	11 Family Units	NA
279	1	SAINT JAMES SHELTER	47 Madison St	Family Homeless Facility - by DHS Referral	19 Family Units	NA
<i>Food Programs and Drop-In Centers</i>						
426	8	BOWERY MISSION	227 Bowery St	Soup Kitchen	NA	NA
379	34	BRC HUMAN SERVICES CORP.	139 Ave D	Soup Kitchen	NA	NA
444	3	UNIVERSITY COMMUNITY SOUP KIT	44 Second Ave	Soup Kitchen	NA	NA
267	10	BETANCES HEALTH CENTER	280 Henry St	Food Pantry	NA	NA
283	16	CABRINI IMMIGRANT SERVICES	139 Henry St	Food Pantry	NA	NA
429	29	CATHOLIC CHARITIES COMMUNITY	137 E 2 St	Food Pantry	NA	NA
438	7502	CHRISTIAN ASSEMBLY PENTECOSTA	418 E 11 St	Food Pantry	NA	NA
323	73	DEWITT REFORMED CHURCH	280 Rivington St	Food Pantry	NA	NA
439	27	MARY HELP OF CHRISTIANS FOOD P	440 E 12 St	Food Pantry	NA	NA
448	9	MIDDLE COLLEGIATE CHURCH	50 E 7 St	Food Pantry	NA	NA
344	56	OUR LADY OF SORROWS	213 Stanton St	Food Pantry	NA	NA
341	70	ST. MARY'S CHURCH ST. VINCENT	131 Broome St	Food Pantry	NA	NA
391	7	YEMAYA LOWER EAST SIDE FOOD P	602 E 9 St	Food Pantry	NA	NA
405	41	FATHER'S HEART MINISTRIES	543 E 11 St	Joint Soup Kitchen & Food Pantry	NA	NA
559	36	GRACE AND HOPE MISSION INC.	114 Third Ave	Joint Soup Kitchen & Food Pantry	NA	NA
391	7	TRINITY'S SERVICES AND FOOD FOR	602 E 9 St	Joint Soup Kitchen & Food Pantry	NA	NA