

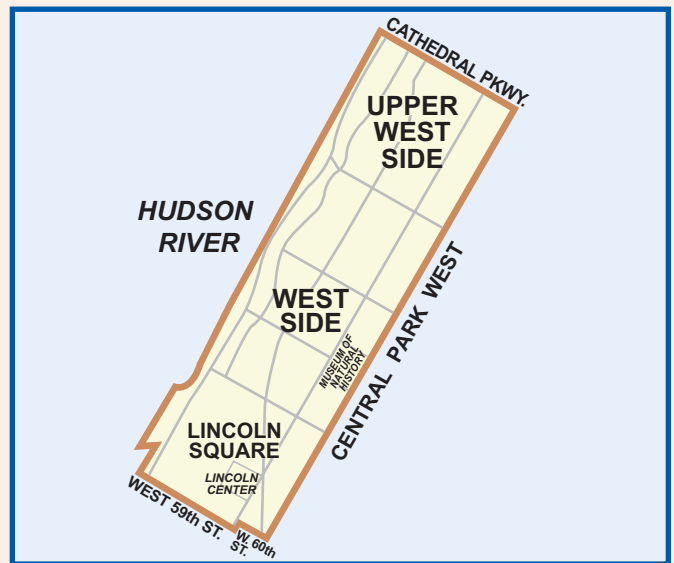
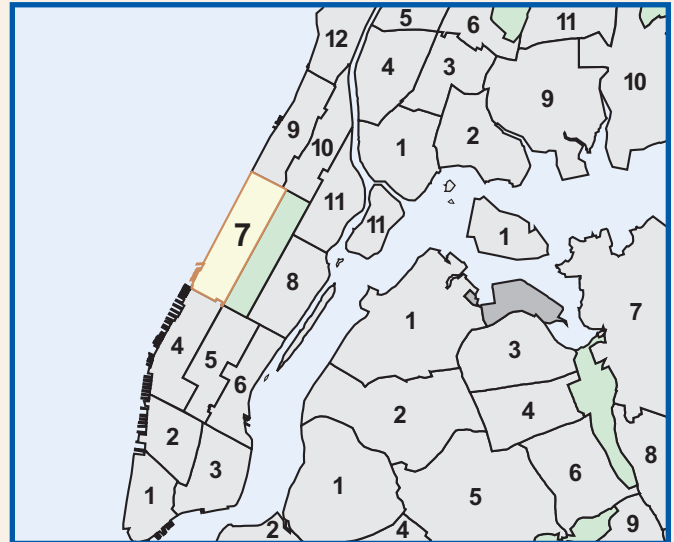
MANHATTAN COMMUNITY DISTRICT 7

TOTAL POPULATION	1980	1990	2000
Number	206,671	210,993	207,699
% Change	—	2.1	-1.6

VITAL STATISTICS	1990	2001
Births: Number	2,471	2,608
Rate per 1000	11.7	12.6
Deaths: Number	2,059	1,519
Rate per 1000	9.8	7.3
Infant Mortality: Number	21	11
Rate per 1000	8.5	4.2

INCOME SUPPORT	1994	2002
Public Assistance (AFDC, Home Relief)	13,340	4,834
Supplemental Security Income	7,122	7,077
Medicaid Only	4,334	8,580
Total Persons Assisted	24,796	20,490
Percent of Population	11.8	9.9

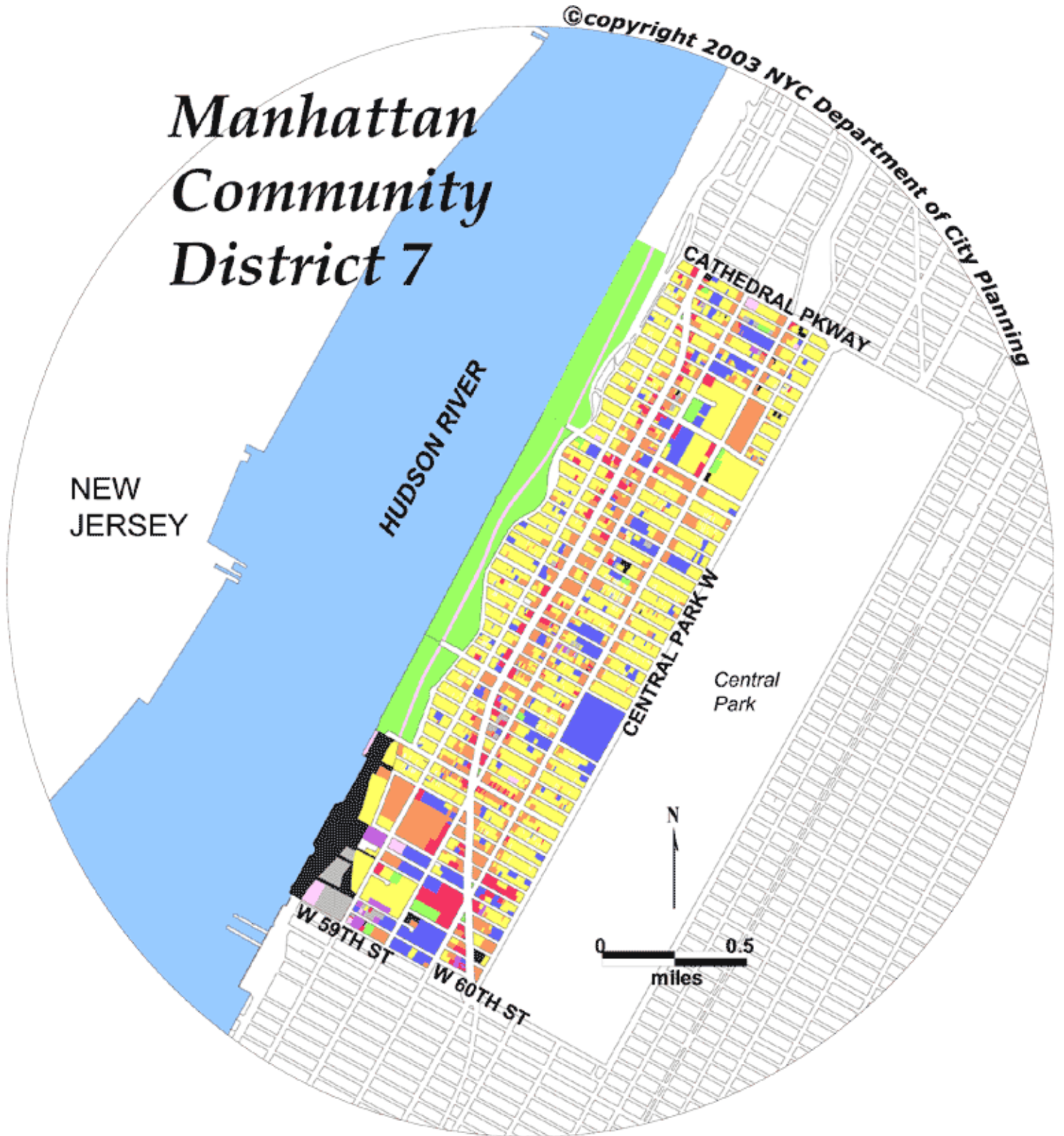
TOTAL LAND AREA		
	Acres:	1,350.6
	Square Miles:	2.1



	Lots	Lot Area	
		Sq. Ft. (000)	%
1- 2 Family Residential	291	532.1	1.3
Multi-Family Residential	2,993	14,911.5	35.2
Mixed Resid. / Commercial	677	5,158.2	12.2
Commercial / Office	168	1,676.4	4.0
Industrial	21	291.8	0.7
Transportation / Utility	15	2,256.8	5.3
Institutions	208	3,259.8	7.7
Open Space / Recreation	25	10,456.1	24.7
Parking Facilities	42	713.3	1.7
Vacant Land	52	3,050.2	7.2
Miscellaneous	—	77.0	0.2
Total	4,508	42,383.1	100.0

Manhattan Community District 7

© copyright 2003 NYC Department of City Planning



Residential Land Uses

- 1 & 2 Family Residential
- Multi-Family
- Mixed Residential & Commercial

Non-Residential Land Uses

- Commercial & Office
- Industrial & Manufacturing
- Transportation & Utility
- Public Facilities & Institutions
- Open Space & Outdoor Recreation
- Parking Facilities
- Vacant Land
- All Others or No Data

Base Map: COGIS Tax Lot File Release 02B, clipped to shoreline
 Land Use: NYC Department of Finance's Real Property File
 (August 2002) modified by the Department of City Planning for
 display of condominiums and parks in appropriate land use category.

**Table PL P-103: Total Population by Mutually Exclusive Race and Hispanic Origin
and Total Housing Units
New York City Community Districts, 1990 and 2000**

Manhattan Community District 7	1990		2000		Change 1990-2000	
	Number	Percent	Number	Percent	Number	Percent
Total Population	210,993	100.0	207,699	100.0	(3,294)	-1.6
Nonhispanic of Single Race:	-	-	-	-	-	-
White Nonhispanic	141,029	66.8	137,652	66.3	(3,377)	-2.4
Black/African American Nonhispanic	22,965	10.9	18,708	9.0	(4,257)	-18.5
Asian or Pacific Islander Nonhispanic	7,452	3.5	11,580	5.6	4,128	55.4
American Indian and Alaska Native Nonhispanic	379	0.2	252	0.1	(127)	-33.5
Some Other Race Nonhispanic	431	0.2	844	0.4	413	95.8
Nonhispanic of Two or More Races	-	-	3,952	1.9	-	-
Hispanic Origin	38,737	18.4	34,711	16.7	(4,026)	-10.4
Population Under 18 Years	26,783	100.0	27,974	100.0	1,191	4.4
Nonhispanic of Single Race:	-	-	-	-	-	-
White Nonhispanic	13,334	49.8	15,572	55.7	2,238	16.8
Black/African American Nonhispanic	4,079	15.2	3,154	11.3	(925)	-22.7
Asian or Pacific Islander Nonhispanic	816	3.0	1,040	3.7	224	27.5
American Indian and Alaska Native Nonhispanic	45	0.2	32	0.1	(13)	-28.9
Some Other Race Nonhispanic	165	0.6	206	0.7	41	24.8
Nonhispanic of Two or More Races	-	-	937	3.3	-	-
Hispanic Origin	8,344	31.2	7,033	25.1	(1,311)	-15.7
Population 18 Years and Over	184,210	100.0	179,725	100.0	(4,485)	-2.4
Nonhispanic of Single Race:	-	-	-	-	-	-
White Nonhispanic	127,695	69.3	122,080	67.9	(5,615)	-4.4
Black/African American Nonhispanic	18,886	10.3	15,554	8.7	(3,332)	-17.6
Asian or Pacific Islander Nonhispanic	6,636	3.6	10,540	5.9	3,904	58.8
American Indian and Alaska Native Nonhispanic	334	0.2	220	0.1	(114)	-34.1
Some Other Race Nonhispanic	266	0.1	638	0.4	372	139.8
Nonhispanic of Two or More Races	-	-	3,015	1.7	-	-
Hispanic Origin	30,393	16.5	27,678	15.4	(2,715)	-8.9
Total Population	210,993	100.0	207,699	100.0	(3,294)	-1.6
Under 18 Years	26,783	12.7	27,974	13.5	1,191	4.4
18 Years and Over	184,210	87.3	179,725	86.5	(4,485)	-2.4
Total Housing Units	125,245	-	120,504	-	(4,741)	-3.8

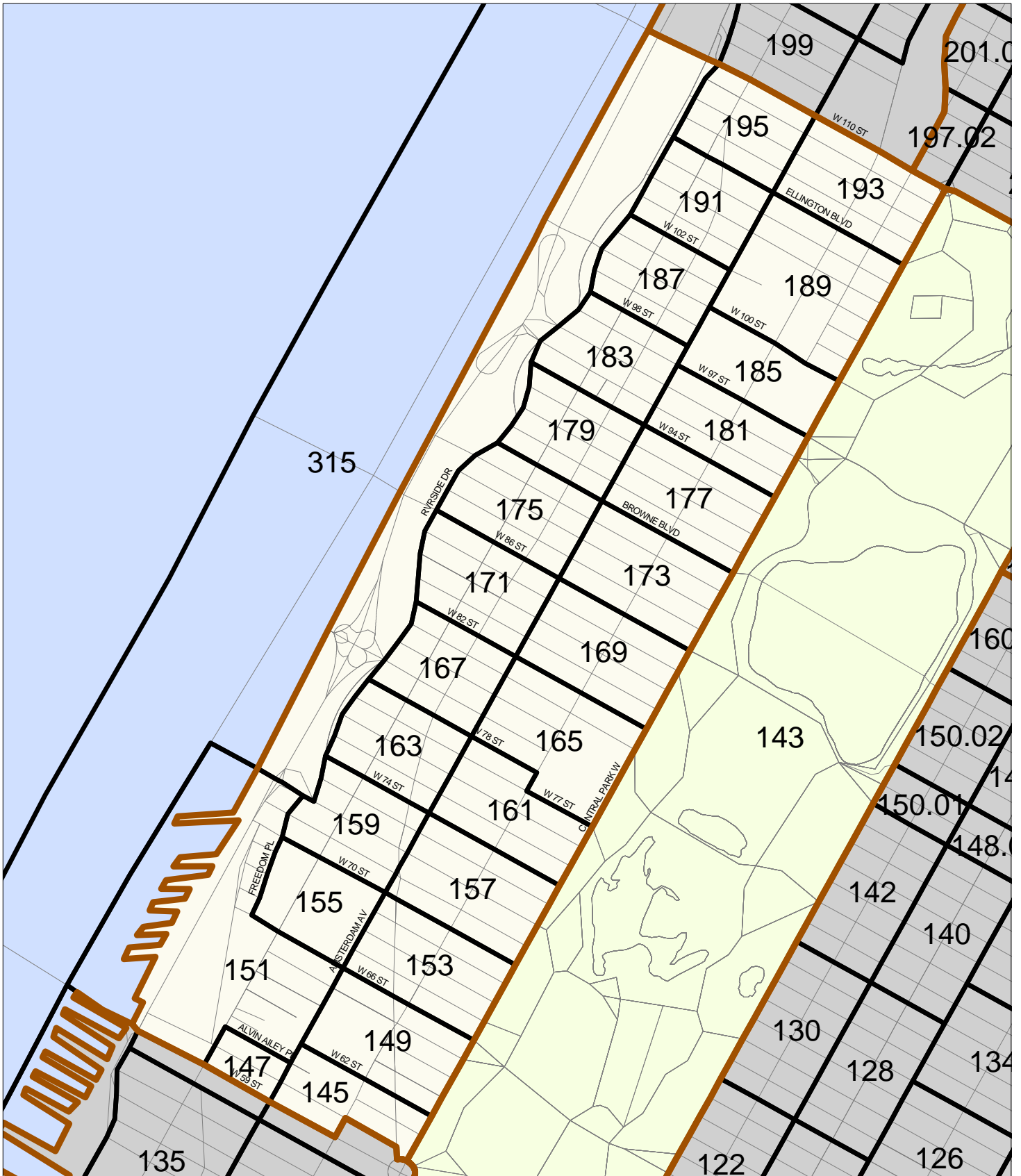
Race categories are from the 2000 Census and are not strictly comparable with categories used in 1990.

Source: U.S. Census Bureau, 2000 Census PL File and SF1 and 1990 Census STF1
Population Division - NYC Department of City Planning (Oct 2001)

**Demographic Profile - New York City Community Districts
2000 Census SF1**

Manhattan Community District 7	Number	Percent
Total Population	207,699	100.0
White Nonhispanic	137,652	66.3
Black Nonhispanic	18,708	9.0
Asian and Pacific Islander Nonhispanic	11,580	5.6
Other Nonhispanic	1,096	0.5
Two or More Races Nonhispanic	3,952	1.9
Hispanic Origin	34,711	16.7
Female	110,057	53.0
Male	97,642	47.0
Under 5 years	9,521	4.6
5 to 9 years	7,624	3.7
10 to 14 years	6,924	3.3
15 to 19 years	6,866	3.3
20 to 24 years	11,363	5.5
25 to 44 years	84,954	40.9
45 to 64 years	53,169	25.6
65 years and over	27,278	13.1
18 years and over	179,725	86.5
In households	202,973	97.7
In family households	115,719	55.7
Householder	41,179	19.8
Spouse	30,140	14.5
Own child under 18 years	24,876	12.0
Other relatives	17,125	8.2
Nonrelatives	2,399	1.2
In nonfamily households	87,254	42.0
Householder	71,849	34.6
Householder 65 years and over living alone	12,421	6.0
Nonrelatives	15,405	7.4
In group quarters	4,726	2.3
Total Households	113,028	100.0
Family households	41,179	36.4
Married-couple family	30,140	26.7
With related children under 18 years	11,656	10.3
Female householder, no husband present	8,741	7.7
With related children under 18 years	4,693	4.2
Male householder, no wife present	2,298	2.0
With related children under 18 years	815	0.7
Nonfamily households	71,849	63.6
Households with one or more persons 65 years and over	21,923	19.4
Persons Per Family	2.75	-
Persons Per Household	1.80	-
Total Housing Units	120,504	-
Occupied Housing Units	113,028	100.0
Renter occupied	81,063	71.7
Owner occupied	31,965	28.3
By Household Size:		
1 person household	59,042	52.2
2 person household	33,049	29.2
3 person household	11,147	9.9
4 person household	6,576	5.8
5 persons and over	3,214	2.8
By Age of Householder:		
15 to 24 years	3,927	3.5
25 to 44 years	52,157	46.1
45 to 64 years	36,647	32.4
65 years and over	20,297	18.0

CENSUS 2000: MANHATTAN COMMUNITY DISTRICT 7



LEGEND	4	CENSUS TRACT NUMBER	—	STREET	—	COMMUNITY DISTRICT BOUNDARY
	—	CENSUS TRACT BOUNDARY	READE ST.	STREET NAME		

Change in Total Population, 1990 to 2000
Manhattan Community District 7

Census Tract	Total Population		Population Change, 1990-2000	
	1990	2000	Number	Percent
0145 *	3,267	4,411	1,144	35.0
0147 *	869	2,231	1,362	156.7
0149	5,031	5,956	925	18.4
0151	4,411	7,091	2,680	60.8
0153	8,517	9,040	523	6.1
0155	6,940	6,256	(684)	(9.9)
0157	11,255	10,961	(294)	(2.6)
0159	9,348	9,293	(55)	(0.6)
0161	6,870	6,710	(160)	(2.3)
0163	7,684	6,785	(899)	(11.7)
0165	7,278	6,618	(660)	(9.1)
0167	7,376	6,937	(439)	(6.0)
0169	8,802	8,641	(161)	(1.8)
0171	10,101	9,623	(478)	(4.7)
0173	9,124	8,991	(133)	(1.5)
0175	11,160	10,725	(435)	(3.9)
0177	10,724	9,618	(1,106)	(10.3)
0179	10,168	9,497	(671)	(6.6)
0181	10,015	9,082	(933)	(9.3)
0183	10,110	9,112	(998)	(9.9)
0185	3,866	3,783	(83)	(2.1)
0187	9,630	9,806	176	1.8
0189	12,806	11,883	(923)	(7.2)
0191	9,278	9,077	(201)	(2.2)
0193	9,027	9,416	389	4.3
0195	8,107	8,067	(40)	(0.5)
0315 *	108	68	(40)	(37.0)

* Census tract is within two or more community districts. Data are for entire census tract.

**Total Population by Mutually Exclusive Race and Hispanic Origin
by Census Tract, 2000
Manhattan Community District 7**

Census Tract	Total Population	Nonhispanic by Race					Two or More Races	Hispanic Origin (of any race)
		Single Race						
		White	Black/ African American	Asian	Other			
0145 *	4,411	3,203	159	552	30	85	382	
0147 *	2,231	1,360	162	485	14	93	117	
0149	5,956	4,971	134	516	16	60	259	
0151	7,091	2,527	1,636	668	41	151	2,068	
0153	9,040	7,664	177	592	37	117	453	
0155	6,256	5,514	122	339	16	51	214	
0157	10,961	9,087	413	528	48	148	737	
0159	9,293	7,867	195	581	29	175	446	
0161	6,710	5,741	154	351	35	109	320	
0163	6,785	5,732	203	343	30	96	381	
0165	6,618	5,468	205	298	21	92	534	
0167	6,937	5,921	142	339	24	72	439	
0169	8,641	6,498	346	359	41	122	1,275	
0171	9,623	7,785	420	394	47	149	828	
0173	8,991	6,402	686	317	53	137	1,396	
0175	10,725	8,650	492	430	75	213	865	
0177	9,618	4,754	1,518	233	63	217	2,833	
0179	9,497	6,569	745	559	52	196	1,376	
0181	9,082	5,137	1,589	487	82	241	1,546	
0183	9,112	5,605	644	660	58	267	1,878	
0185	3,783	2,224	902	191	19	87	360	
0187	9,806	5,827	872	668	69	239	2,131	
0189	11,883	2,418	3,352	330	74	258	5,451	
0191	9,077	5,667	1,021	479	75	204	1,631	
0193	9,416	1,913	2,139	467	68	203	4,626	
0195	8,067	4,484	363	578	64	202	2,376	
0315 *	68	48	2	5	0	4	9	

* Census tract is within two or more community districts. Data are for entire census tract.

**Total Households by Household Family Type
by Census Tract, 2000
Manhattan Community District 7**

Census Tract	Total Households	Total Family Households	Total Non-Family Households	Average Household Size	Average Family Size
0145 *	2,646	944	1,702	1.62	2.40
0147 *	813	279	534	1.72	2.71
0149	3,478	1,174	2,304	1.58	2.36
0151	3,554	1,587	1,967	2.00	2.86
0153	5,725	1,740	3,985	1.57	2.45
0155	4,147	1,272	2,875	1.51	2.44
0157	6,833	1,771	5,062	1.54	2.56
0159	5,866	1,723	4,143	1.57	2.55
0161	4,252	1,160	3,092	1.58	2.55
0163	4,126	1,231	2,895	1.61	2.67
0165	3,809	1,300	2,509	1.74	2.63
0167	3,734	1,525	2,209	1.86	2.74
0169	4,808	1,673	3,135	1.78	2.75
0171	5,291	1,890	3,401	1.78	2.78
0173	5,122	1,853	3,269	1.75	2.71
0175	5,517	2,215	3,302	1.82	2.74
0177	4,916	2,267	2,649	1.95	2.81
0179	5,317	1,834	3,483	1.79	2.80
0181	4,714	2,046	2,668	1.93	2.70
0183	4,981	1,681	3,300	1.82	2.76
0185	2,452	743	1,709	1.54	2.50
0187	4,712	1,940	2,772	2.03	2.89
0189	4,973	2,532	2,441	2.28	3.16
0191	4,588	1,713	2,875	1.86	2.85
0193	4,127	1,871	2,256	2.24	3.19
0195	3,761	1,610	2,151	2.12	3.00
0315 *	38	14	24	1.63	2.64

* Census tract is within two or more community districts. Data are for entire census tract.

**Age and Nativity
by Census Tract, 2000
Manhattan Community District 7**

Census Tract	Total Population	% under 18	% 18 to 64	% 65 and over	% Foreign Born
0145 *	4,411	9.1	80.4	10.5	28.8
0147 *	2,231	8.0	90.3	1.7	31.7
0149	5,956	7.4	76.1	16.6	25.1
0151	7,091	17.8	72.4	9.8	18.8
0153	9,040	8.6	78.4	13.1	22.3
0155	6,256	8.6	61.1	30.2	21.3
0157	10,961	8.2	78.4	13.4	17.3
0159	9,293	9.7	75.3	15.0	20.7
0161	6,710	9.1	81.8	9.1	15.8
0163	6,785	11.4	73.8	14.9	17.7
0165	6,618	11.4	77.7	10.9	17.5
0167	6,937	14.5	73.5	12.0	14.5
0169	8,641	12.4	77.9	9.7	22.1
0171	9,623	14.8	74.1	11.1	16.2
0173	8,991	13.5	72.7	13.9	21.8
0175	10,725	14.5	69.3	16.1	17.9
0177	9,618	17.1	64.2	18.7	18.6
0179	9,497	32.5	59.4	8.1	28.3
0181	9,082	13.5	70.9	15.6	18.4
0183	9,112	11.6	79.1	9.3	30.1
0185	3,783	9.0	71.2	19.8	20.0
0187	9,806	14.9	76.3	8.8	29.3
0189	11,883	21.3	61.7	17.0	25.2
0191	9,077	16.2	73.6	10.2	20.5
0193	9,416	21.2	68.3	10.5	30.9
0195	8,067	15.5	75.2	9.3	31.1
0315 *	68	13.2	79.4	7.4	0.0

* Census tract is within two or more community districts. Data are for entire census tract.

**Income and Education
by Census Tract, 2000
Manhattan Community District 7**

Census Tract	Median Household Income	% Persons below Poverty	% Families below Poverty	Population 25 +	% High School Graduates or Higher	% College Graduates or Higher
0145 *	\$102,582	7.2	4.6	3,716	98.2	82.6
0147 *	\$68,750	3.7	1.8	1,219	97.6	85.8
0149	\$96,588	5.5	3.3	4,947	97.2	78.5
0151	\$39,983	18.5	17.3	5,045	81.5	52.2
0153	\$94,583	5.4	1.9	7,840	97.5	79.8
0155	\$71,283	3.6	2.1	5,608	97.4	73.6
0157	\$71,839	7.8	2.9	9,430	95.3	71.0
0159	\$75,327	6.7	3.4	7,910	97.0	76.9
0161	\$69,262	4.2	1.6	5,834	97.1	78.4
0163	\$78,719	5.4	1.7	5,797	95.7	76.9
0165	\$89,811	5.0	3.5	5,556	96.7	80.1
0167	\$93,335	5.3	3.9	5,601	96.5	81.0
0169	\$75,000	8.2	7.7	7,119	92.4	71.8
0171	\$72,229	7.9	2.2	7,718	94.9	76.9
0173	\$71,969	10.3	5.6	7,343	89.0	70.1
0175	\$87,026	6.1	1.0	8,771	91.3	72.2
0177	\$46,154	16.5	15.3	7,301	82.5	56.0
0179	\$59,637	10.5	7.7	7,539	89.3	67.6
0181	\$53,222	7.2	5.8	7,292	91.6	62.6
0183	\$53,229	13.5	8.4	7,396	88.1	65.7
0185	\$56,810	5.5	2.1	3,317	96.9	72.8
0187	\$54,977	12.1	8.4	7,325	88.0	65.3
0189	\$23,836	29.5	30.4	8,185	59.7	23.6
0191	\$56,836	13.6	7.5	7,057	87.4	65.5
0193	\$34,360	26.8	24.3	6,597	69.6	35.8
0195	\$56,196	13.5	7.0	5,960	82.0	64.5
0315 *	\$56,250	25.0	29.4	36	100.0	86.1

* Census tract is within two or more community districts. Data are for entire census tract.

**Employment Status for Population 16 and Over
by Census Tract, 2000
Manhattan Community District 7**

Census Tract	Population 16+	Number of Persons 16+ in Labor Force	% of Labor Force Unemployed	% of Labor Force Female	% of Labor Force Male
0145 *	3928	2862	5.0	48.0	52.0
0147 *	2033	1436	3.6	57.2	42.8
0149	5610	4034	4.5	46.2	53.8
0151	5950	3841	10.1	49.4	50.6
0153	8292	6429	4.1	48.7	51.3
0155	5732	3557	2.9	56.2	43.8
0157	10145	7582	6.7	48.5	51.5
0159	8478	6301	3.6	48.4	51.6
0161	6155	5093	2.9	51.3	48.7
0163	6096	4803	4.1	52.7	47.3
0165	5989	4699	5.5	48.1	51.9
0167	6018	4459	4.0	49.3	50.7
0169	7730	5983	4.3	48.0	52.0
0171	8358	6216	3.8	50.8	49.2
0173	7871	5749	3.6	52.6	47.4
0175	9278	6449	3.1	50.1	49.9
0177	8173	5124	7.6	53.5	46.5
0179	8272	5960	2.5	48.3	51.7
0181	7999	5549	4.6	53.3	46.7
0183	8111	5920	3.7	45.9	54.1
0185	3468	2460	1.4	58.1	41.9
0187	8547	6129	3.7	44.9	55.1
0189	9705	4801	12.4	49.4	50.6
0191	7733	5571	6.3	49.5	50.5
0193	7717	5069	11.5	52.1	47.9
0195	6976	4603	5.6	46.4	53.6
0315 *	36	36	0.0	55.6	44.4

* Census tract is within two or more community districts. Data are for entire census tract.

**Selected Facilities and Program Sites
In New York City, 2002-2005**

MANHATTAN COMMUNITY DISTRICT 7

<u>Block</u>	<u>Lot</u>	<u>Facility Name</u>	<u>Facility Address</u>	<u>Facility Type</u>	<u>Capacity</u>	<u>Oversight Agency</u>
SCHOOLS						
<i>Public Elementary and Secondary Schools</i>						
1214	29	P.S. 9 SARAH ANDERSON SCHOOL	100 W 84 St	Elementary School - Public	812 Enrollment	NYC DOE
1253	65	P.S. 75 EMILY DICKINSON SCHOOL	735 West End Ave	Elementary School - Public	901 Enrollment	NYC DOE
1205	6	P.S. 84 LILIAN WEBER SCHOOL	32 W 92 St	Elementary School - Public	543 Enrollment	NYC DOE
1149	7	P.S. 87 WILLIAM SHERMAN SCHOOL	160 W 78 St	Elementary School - Public	900 Enrollment	NYC DOE
1859	1	P.S. 145 BLOOMINGDALE SCHOOL	150 W 105 St	Elementary School - Public	704 Enrollment	NYC DOE
1852	99	P.S. 163 ALFRED E. SMITH SCHOOL	163 W 97 St	Elementary School - Public	612 Enrollment	NYC DOE
1880	13	P.S. 165 ROBERT E. SIMON SCHOOL	234 W 109 St	Elementary School - Public	658 Enrollment	NYC DOE
1219	47	P.S. 166-MANHATTAN SCHOOL FOR T	132 W 89 St	Elementary School - Public	575 Enrollment	NYC DOE
1152	29	P.S. 191 AMSTERDAM SCHOOL	210 W 61 St	Elementary School - Public	458 Enrollment	NYC DOE
1158	40	P.S. 199 JESSE I. STRAUS SCHOOL	270 W 70 St	Elementary School - Public	701 Enrollment	NYC DOE
1223	5	P.S. 333 MANHATTAN SCHOOL FOR C	154 W 93 St	Elementary School - Public	521 Enrollment	NYC DOE
1148	14	J.H.S. 44 WILLIAM J. O'SHEA JUNIOR	100 W 77 St	Intermediate/JHS -Public	692 Enrollment	NYC DOE
1862	11	J.H.S. 54 BOOKER T. WASHINGTON J	103 W 107 St	Intermediate/JHS -Public	1107 Enrollment	NYC DOE
1158	40	M.S. 243 CENTER SCHOOL	270 W 70 St	Intermediate/JHS -Public	192 Enrollment	NYC DOE
1148	14	M.S. 244 COLUMBUS MIDDLE SCHOO	100 W 77 St	Intermediate/JHS -Public	222 Enrollment	NYC DOE
1148	14	M.S. 245 COMPUTER SCHOOL	100 W 77 St	Intermediate/JHS -Public	298 Enrollment	NYC DOE
1880	13	M.S. 246 CROSSROADS SCHOOL	234 W 109 St	Intermediate/JHS -Public	218 Enrollment	NYC DOE
1205	6	M.S. 247 DUAL LANGUAGE MID SCHO	32 W 92 St	Intermediate/JHS -Public	211 Enrollment	NYC DOE
1253	65	M.S. 250 WEST SIDE COLLABORATIV	735 W End Ave	Intermediate/JHS -Public	209 Enrollment	NYC DOE
1223	5	M.S. 256 ACADEMY AND ATHLETIC E	154 W 93 St	Intermediate/JHS -Public	164 Enrollment	NYC DOE
1223	5	M.S. 258 COMMUNITY ACTION SCHO	154 W 93 St	Intermediate/JHS -Public	229 Enrollment	NYC DOE
1215	1	LOUIS D. BRANDEIS HIGH SCHOOL	145 W 84 St	Junior/Senior High School - Public	2568 Enrollment	NYC DOE
1154	108	BEACON SCHOOL	237-243 W 61 St	High School - Public	1010 Enrollment	NYC DOE
1855	9	EDWARD A. REYNOLDS WEST SIDE H	140 W 102 St	High School - Public	620 Enrollment	NYC DOE
1156	30	IORELLO H. LA GUARDIA HIGH SCH	100 Amsterdam Ave	High School - Public	2405 Enrollment	NYC DOE
1157	25	MANHATTAN/HUNTER COLLEGE HS	122 Amsterdam Ave	High School - Public	85 Enrollment	NYC DOE
1157	25	MARTIN LUTHER KING HIGH SCHOO	122 Amsterdam Ave	High School - Public	663 Enrollment	NYC DOE

**Selected Facilities and Program Sites
In New York City, 2002-2005**

MANHATTAN COMMUNITY DISTRICT 7

<u>Block</u>	<u>Lot</u>	<u>Facility Name</u>	<u>Facility Address</u>	<u>Facility Type</u>	<u>Capacity</u>	<u>Oversight Agency</u>
<i>Public Elementary and Secondary Schools</i>						
1157	25	MLK HIGH SCHOOL - LAW, ADVOCA	122 Amsterdam Ave	High School - Public	330 Enrollment	NYC DOE
1157	25	MLK HIGH SCHOOL FOR ARTS AND T	122 Amsterdam Ave	High School - Public	340 Enrollment	NYC DOE
1230	1	P.S. 811	466 West End Ave	Special/Other School - Public	340 Enrollment	NYC DOE
<i>Private & Parochial Elementary and Secondary Schools</i>						
1236	58	ABRAHAM JOSHUA HESCHEL SCHOO	270 W 89 St	Elementary School - Private/Parochial	467 Enrollment	NYS DOE
1209	33	ALEXANDER ROBERTSON SCHOOL	3 W 95 St	Elementary School - Private/Parochial	74 Enrollment	NYS DOE
1879	44	ASCENSION SCHOOL	220 W 108 St	Elementary School - Private/Parochial	254 Enrollment	NYS DOE
1122	37	BEIT RABBAN DAY SCHOOL	8 W 70 St	Elementary School - Private/Parochial	34 Enrollment	NYS DOE
1142	61	BLESSED SACRAMENT SCHOOL	147 W 70 St	Elementary School - Private/Parochial	285 Enrollment	NYS DOE
1116	29	ETHICAL CULTURE - FIELDSTON SCH	33 Central Park West	Elementary School - Private/Parochial	510 Enrollment	NYS DOE
1868	29	HOLY NAME OF JESUS SCHOOL	202 W 97 St	Elementary School - Private/Parochial	610 Enrollment	NYS DOE
1225	21	MANDELL NURSERY-KINDERGARTE	127 W 94 St	Elementary School - Private/Parochial	46 Enrollment	NYS DOE
1184	91	MANHATTAN DAY SCHOOL	310 W 75 St	Elementary School - Private/Parochial	420 Enrollment	NYS DOE
1247	23	METROPOLITAN MONTESSORI SCHO	325 W 85 St	Elementary School - Private/Parochial	186 Enrollment	NYS DOE
1197	20	RODEPH SHOLOM DAY SCHOOL	7 W 83 St	Elementary School - Private/Parochial	506 Enrollment	NYS DOE
1220	53	SAINT GREGORY THE GREAT SCHOO	138 W 90 St	Elementary School - Private/Parochial	212 Enrollment	NYS DOE
1881	4	THE SCHOOL AT COLUMBIA UNIVER	2828 Broadway	Elementary School - Private/Parochial	200 Enrollment	NYS DOE
1225	43	THE STUDIO SCHOOL	124 W 95 St	Elementary School - Private/Parochial	95 Enrollment	NYS DOE
1252	12	WEST SIDE MONTESSORI SCHOOL	309 W 92 St	Elementary School - Private/Parochial	207 Enrollment	NYS DOE
1250	61	YESHIVA KETANA OF MANHATTAN	346 W 89 St	Elementary School - Private/Parochial	153 Enrollment	NYS DOE
1868	29	DE LA SALLE ACADEMY	202 W 97 St	Middle/JH School - Private/Parochial	143 Enrollment	NYS DOE
1211	50	MOUNT PLEASANT CHRISTIAN ACAD	142 W 81 St	Junior/Senior High School - Private/Parochial	61 Enrollment	NYS DOE
1131	50	PROFESSIONAL CHILDRENS SCHOOL	132 W 60 St	Junior/Senior High School - Private/Parochial	190 Enrollment	NYS DOE
1126	46	ROBERT LOUIS STEVENSON SCHOOL	24 W 74 St	Junior/Senior High School - Private/Parochial	61 Enrollment	NYS DOE
1223	7501	SCHOOL FOR YOUNG PERFORMERS	175 W 92 St	Junior/Senior High School - Private/Parochial	12 Enrollment	NYS DOE
1120	48	YORK PREPARATORY SCHOOL	40 W 68th St	Junior/Senior High School - Private/Parochial	299 Enrollment	NYS DOE
1152	1	ABRAHAM JOSHUA HESCHEL HIGH S	20 West End Ave	Senior High School - Private/Parochial	84 Enrollment	NYS DOE
1842	19	AICHHORN SCHOOL (THE)	23-25 W 106 St	Senior High School - Private/Parochial	32 Enrollment	NYS DOE

**Selected Facilities and Program Sites
In New York City, 2002-2005**

MANHATTAN COMMUNITY DISTRICT 7

<u>Block</u>	<u>Lot</u>	<u>Facility Name</u>	<u>Facility Address</u>	<u>Facility Type</u>	<u>Capacity</u>	<u>Oversight Agency</u>
<i>Private & Parochial Elementary and Secondary Schools</i>						
1202	40	ANGLO-AMERICAN INTERNATIONAL	18 W 89 St	Senior High School - Private/Parochial	106 Enrollment	NYS DOE
1248	36	SAINT AGNES BOYS HIGH SCHOOL	555 West End Ave	Senior High School - Private/Parochial	345 Enrollment	NYS DOE
1205	29	SOLOMON SCHECHTER HIGH SCHOO	1 W 91 St	Senior High School - Private/Parochial	108 Enrollment	NYS DOE
1244	46	CALHOUN SCHOOL (THE)	433 West End Ave	K-12 School - Private/Parochial	611 Enrollment	NYS DOE
1169	60	COLLEGIATE SCHOOL	260 W 78 St	K-12 School - Private/Parochial	631 Enrollment	NYS DOE
1207	29	COLUMBIA GRAMMAR & PREPARAT	5 W 93 St	K-12 School - Private/Parochial	987 Enrollment	NYS DOE
1203	7502	DWIGHT SCHOOL	291 Central Park West	K-12 School - Private/Parochial	321 Enrollment	NYS DOE
1222	12	TRINITY SCHOOL	139 W 91 St	K-12 School - Private/Parochial	961 Enrollment	NYS DOE
1118	14	J G B EDUCATION SERVICES	15 W 65 St	Special/Other School - Private/Parochial	72 Enrollment	NYS DOE
1126	58	PARKSIDE SCHOOL	48 W 74 St	Special/Other School - Private/Parochial	80 Enrollment	NYS DOE
1126	45	STEPHEN GAYNOR SCHOOL	22 W 74 St	Special/Other School - Private/Parochial	118 Enrollment	NYS DOE
1163	9	WEST END DAY SCHOOL	255 W 71st St	Special/Other School - Private/Parochial	44 Enrollment	NYS DOE
1128	33	WINSTON PREPARATORY SCHOOL	4 W 76 St	Special/Other School - Private/Parochial	142 Enrollment	NYS DOE
<i>Colleges and Other Post-Secondary Institutions</i>						
1132	20	FORDHAM UNIVERSITY LINCOLN CE	113 W 60 St	Independent - Degree Granting Institution	See Main Campus	NYS DOE
1137	10	JUILLIARD SCHOOL	144 W 66 St	Independent - Degree Granting Institution	1035 Enrollment	NYS DOE
1215	53	MANNES COLLEGE OF MUSIC (part of	150 W 85 St	Independent - Degree Granting Institution	See Main Campus	NYS DOE
RECREATIONAL AND CULTURAL FACILITIES						
<i>Libraries and Cultural Institutions</i>						
1852	49	BLOOMINGDALE REGIONAL LIBRAR	150 W 100 St	Public Library - Branch	266559 Annual Circ.	NYPL
1137	7501	RIVERSIDE LIBRARY	127 Amsterdam Ave	Public Library - Branch	233349 Annual Circ.	NYPL
1229	31	ST. AGNES LIBRARY	444 Amsterdam Ave	Public Library - Branch	274973 Annual Circ.	NYPL
1134	25	LIBRARY FOR THE PERFORMING ART	40 Lincoln Center Plaza	Public Library - Central	430686 Annual Circ.	NYPL
1130	1	AMERICAN MUSEUM OF NATURAL H	175 Central Park West	NYC Cultural Institution	2849385 Annual Visits	NYC DCA
1137	7501	LINCOLN CENTER FOR THE PERFOR	165 West 65th St	NYC Cultural Institution	361318 Annual Visits	NYC DCA
1134	1	NEW YORK STATE THEATRE	20 Lincoln Center	NYC Cultural Institution	937423 Annual Visits	NYC DCA

**Selected Facilities and Program Sites
In New York City, 2002-2005**

MANHATTAN COMMUNITY DISTRICT 7

<u>Block</u>	<u>Lot</u>	<u>Facility Name</u>	<u>Facility Address</u>	<u>Facility Type</u>	<u>Capacity</u>	<u>Oversight Agency</u>
<i>Parks</i>						
		ANIBAL AVILES PLGD JHS 54	W 108 St, Columbus & Amsterdam Aves	Park/Playground - NYC	1.441 Acres	NYC DPR
		CENTRAL PARK	5 Ave - Central Park W, 59 - 110 Sts	Park/Playground - NYC	840.01 Acres	NYC DPR
		DAMROSCH PARK	Amsterdam Ave & W 62 St	Park/Playground - NYC	2.443 Acres	NYC DPR
		FREDERICK DOUGLASS HSES PLGD	E/S Amsterdam Ave Bet W 100 & W 10	Park/Playground - NYC	1.945 Acres	NYC DPR
		JOAN OF ARC PARK	Riverside Dr, W 91 to W 95 Sts	Park/Playground - NYC	1.578 Acres	NYC DPR
		PS 145 PLAYGROUND	Amsterdam Ave, W 104 & W 105 Sts	Park/Playground - NYC	0.715 Acres	NYC DPR
		PS 163 PLAYGROUND	W 97 St & Amsterdam Ave	Park/Playground - NYC	1.652 Acres	NYC DPR
		PS 166 PLAYGROUND	S/S W 89 St, Amsterdam & Columbus A	Park/Playground - NYC	0.402 Acres	NYC DPR
		PS 199 PLAYGROUND	W 70 St Bet West End & Amsterdam Av	Park/Playground - NYC	1.373 Acres	NYC DPR
		PS 84 PLAYGROUND	Columbus Ave, W 91 to W 92 Sts, Centr	Park/Playground - NYC	0.837 Acres	NYC DPR
		PS 87 PLAYGROUND	W 78 St & Amsterdam Ave	Park/Playground - NYC	0.738 Acres	NYC DPR
		RIVERSIDE PARK	Riverside Dr to Hudson River, W 72 St t	Park/Playground - NYC	275.811 Acres	NYC DPR
		SAMUEL N BENNERSON PARK	W 64 St, W/S Amsterdam Ave	Park/Playground - NYC	0.749 Acres	NYC DPR
		ST. GREGORY'S PARK	W. 90th St b/w Broadway & Amsterda	Park/Playground - NYC	0.231 Acres	NYC DPR
		THEODORE ROOSEVELT PARK	Central Park W, Columbus Ave, W 77 to	Park/Playground - NYC	17.574 Acres	NYC DPR
		RECREATION AREA	N/S W 108 St, Columbus & Amsterdam	Other Athletic/Recreation Facility - NYC	0.517 Acres	NYC DPR
		BROADWAY CENTER PLOTS	Broadway, Columbus Circle to W 110 St	Triangle, Strip, Plaza, or Sitting Area - NYC	5.605 Acres	NYC DPR
		DANTE PARK (T)	Broadway, Columbus Ave, W 63 St	Triangle, Strip, Plaza, or Sitting Area - NYC	0.142 Acres	NYC DPR
		LINCOLN CENTER PLAZA	Columbus Ave, W 63 St	Triangle, Strip, Plaza, or Sitting Area - NYC	3.8 Acres	NYC DPR
		RICHARD TUCKER PARK	Broadway to Columbus Ave, W 66 St	Triangle, Strip, Plaza, or Sitting Area - NYC	0.051 Acres	NYC DPR
		SHERMAN SQUARE (T)	Broadway & Amsterdam Ave at W 70 St	Triangle, Strip, Plaza, or Sitting Area - NYC	NA	NYC DPR
		SITTING AREA	71 St Bet West End & Amsterdam Aves	Triangle, Strip, Plaza, or Sitting Area - NYC	0.04 Acres	NYC DPR
		STRAUS PARK (T)	Broadway, W 106 St, West End Ave	Triangle, Strip, Plaza, or Sitting Area - NYC	0.072 Acres	NYC DPR
		VERDI SQUARE (T)	Broadway, Amsterdam Ave & W 73 St	Triangle, Strip, Plaza, or Sitting Area - NYC	0.055 Acres	NYC DPR
		RECREATION CTR & PUBLIC BATH	W 59 to W 60 Sts, Amsterdam to West E	Beach, Garden, Natural Area, Other - NYC	0.69 Acres	NYC DPR
		WEST 104TH STREET GARDEN	West 104th St, Manhattan Ave, Central P	Beach, Garden, Natural Area, Other - NYC	0.31 Acres	NYC DPR
		WEST 87TH STREET GARDEN	West 87th St, Columbus Ave, Central Pa	Beach, Garden, Natural Area, Other - NYC	0.095 Acres	NYC DPR
		GREENSTREET	106th St & Broadway & West End Ave	Joint NYCDOT/DPR Landscaped Area	NA	NYC DOT

**Selected Facilities and Program Sites
In New York City, 2002-2005**

MANHATTAN COMMUNITY DISTRICT 7

<u>Block</u>	<u>Lot</u>	<u>Facility Name</u>	<u>Facility Address</u>	<u>Facility Type</u>	<u>Capacity</u>	<u>Oversight Agency</u>
<i>Parks</i>						
		GREENSTREET	Broadway Malls b/t 80th St & 81st St	Joint NYCDOT/DPR Landscaped Area	NA	NYC DOT
		GREENSTREET	Riverside Dr b/t 104th & 106th St	Joint NYCDOT/DPR Landscaped Area	NA	NYC DOT
		GREENSTREET	Riverside Dr b/t 106th & 108th St	Joint NYCDOT/DPR Landscaped Area	NA	NYC DOT
		GREENSTREET	108th St b/t Amsterdam Ave & Columb	Joint NYCDOT/DPR Landscaped Area	NA	NYC DOT
		GREENSTREET	Broadway Malls b/t 60th & 69th Streets	Joint NYCDOT/DPR Landscaped Area	NA	NYC DOT
		GREENSTREET	Broadway Malls, b/t 78th & 79th Streets	Joint NYCDOT/DPR Landscaped Area	NA	NYC DOT
		GREENSTREET	Riverside Drive & West 104th Street	Joint NYCDOT/DPR Landscaped Area	NA	NYC DOT

PUBLIC SAFETY AND CRIMINAL JUSTICE FACILITIES

1212	38	20TH PRECINCT	120 W 82 St	NYC Police Station	NA	NYPD
1855	5	24TH PRECINCT	151 W 100 St	NYC Police Station	NA	NYPD
1199	36	CENTRAL PARK PRECINCT	2 W 86 St	NYC Police Station	NA	NYPD
1855	5	PATROL BOROUGH COMMAND-MN N	151 W 100 St	Other NYPD Facility	NA	NYPD
1137	7501	ENGINE 40 LADDER 35	131 Amsterdam Ave	NYC Fire House	NA	FDNY
1213	41	ENGINE 74	120 W 83 St	NYC Fire House	NA	FDNY
1855	5	ENGINE 76 LADDER 22 THAW APP 61	145 W 100 St	NYC Fire House	NA	FDNY
1169	26	LADDER 25 DIVISION 3	205 W 77 St	NYC Fire House	NA	FDNY

HOSPITALS, NURSING HOMES, AND AMBULATORY PROGRAMS

Nursing Homes and Hospital Inpatient Units

1860	20	JEWISH HOME AND HOSPITAL FOR A	120 W 106 St	Residential Health Care Facility	514 Beds	NYS DOH
1249	1	KATERI RESIDENCE	150 Riverside Drive	Residential Health Care Facility	520 Beds	NYS DOH

Ambulatory Facilities and Programs

1118	14	JGB REHABILITATION CORP.	15 W 65 St	Free Standing Health Center	NA	NYS DOH
1158	12	MANHATTAN WEST CENTER	172 Amsterdam Ave	Free Standing Health Center	NA	NYS DOH
1241	25	ST. CHRISTOPHER'S-JENNIE CLARKS	690 Amsterdam Ave	Free Standing Health Center	NA	NYS DOH
1851	37	WILLIAM F. RYAN COMMUNITY HEA	110 W 97 St	Free Standing Health Center	NA	NYS DOH

**Selected Facilities and Program Sites
In New York City, 2002-2005**

MANHATTAN COMMUNITY DISTRICT 7

<u>Block</u>	<u>Lot</u>	<u>Facility Name</u>	<u>Facility Address</u>	<u>Facility Type</u>	<u>Capacity</u>	<u>Oversight Agency</u>
<i>Ambulatory Facilities and Programs</i>						
1892	60	TRINITY HOUSE	324 W 108 St	Hospital Affiliated Health Center	NA	NYS DOH
1154	117	LIFE CARE DIALYSIS CENTER	221 W 61 St	Dialysis Center	NA	NYS DOH
1239	52	UPPER MANHATTAN DIALYSIS CENT	2465 Broadway	Dialysis Center	NA	NYS DOH
1852	49	RIVERSIDE HEALTH CENTER (CHC)	160 W 100 St	HHC Child Health Clinic	NA	NYS DOH

ALCOHOLISM & SUBSTANCE ABUSE SERVICES

Residential

1889	64	ST. LUKE'S-ROOSEVELT HOSP - ALCS	306 W 102 St	Hospital-Based Rehab - Alcoholism	24 Beds	NYS OMH
1145	59	PHOENIX PROGRAMS/NY - DRUG FRE	164 W 74 St	Drug Free Community Residence - Sub Abuse	62 Beds	NYS OMH
1871	35	PROBATION-PROJ RETURN- DRUG FR	814-16 Amsterdam Ave	Drug Free Community Residence - Sub Abuse	NA	NYS OMH
1841	60	VERITAS THERAPEUTIC - DRUG FREE	68 W 106 St	Drug Free Community Residence - Sub Abuse	66 Beds	NYS OMH
1861	22	VERITAS THERAPEUTIC - DRUG FREE	119-121 West 106 St	Drug Free Community Residence - Sub Abuse	36 Beds	NYS OMH

Non-Residential

1113	18	ARMS ACRES, INC. - MED SUP OP-SA	1841 Broadway	Med Supervised Outp Svc - Alcohol/Sub Abuse	125 Cert. Caseload	NYS OASAS
1228	19	PHOENIX HOUSE/NEW YORK - MED S	223 W 80 St	Med Supervised Outp Svc - Alcohol/Sub Abuse	70 Cert. Caseload	NYS OASAS
1892	60	ST. LUKE'S-ROOSEVELT HOSP-ALCS	324 W 108 St	Med Supervised Outp Svc - Alcohol/Sub Abuse	NA	NYS OASAS

MENTAL HEALTH SERVICES

Residential

1842	19	AUGUST AICHHORN CENTER	23 W 106 St	Community Based Residence - Mental Health	32 Beds	NYS OMH
1840	54	BRIDGE PARK WEST HOUSE	52 W 105 St	Community-Based Residence - Mental Health	21 Beds	NYS OMH
1836	23	FOUNTAIN WEST SIDE CONTINUING	19 W 100 St	Community-Based Residence - Mental Health	19 Beds	NYS OMH
1231	30	RITA BERGER HOUSE (WEST HOUSE)	482 Amsterdam Ave	Community-Based Residence - Mental Health	20 Beds	NYS OMH
1872	11	ICL BROADWAY CR/SRO	2643 Broadway	Community-Based Residence - Mental Health	72 Beds	NYS OMH

Non-Residential

1836	1	FREDERICK DOUGLASS CHILDREN'S	865 Columbus Ave	Mental Health Clinic/Day Treatment	NA	NYS OMH
1851	8	METROPOLITAN CENTER FOR MENT	130 W 97 St	Mental Health Clinic/Day Treatment	NA	NYS OMH

**Selected Facilities and Program Sites
In New York City, 2002-2005**

MANHATTAN COMMUNITY DISTRICT 7

<u>Block</u>	<u>Lot</u>	<u>Facility Name</u>	<u>Facility Address</u>	<u>Facility Type</u>	<u>Capacity</u>	<u>Oversight Agency</u>
<i>Non-Residential</i>						
1218	1	SPOP MENTAL HEALTH CLINIC	188 W 88 St	Mental Health Clinic/Day Treatment	NA	NYS OMH
1163	9	CHILDREN'S DAY TREATMENT AND S	255 W 71 St	Mental Health Clinic/Day Treatment	75 Cert. Caseload	NYS OMH
1879	57	BRIDGE CONTINUING DAY TREATME	248 W 108 St	Mental Health Clinic/Day Treatment	221 Cert. Caseload	NYS OMH
1118	14	JEWISH GUILD FOR THE BLIND CONT	15 W 65 St	Mental Health Clinic/Day Treatment	52 Cert. Caseload	NYS OMH
1218	1	NEW YORK SVC PGM FOR OLDER PE	575 Amsterdam Ave	Mental Health Clinic/Day Treatment	NA	NYC DOHM
1218	1	SPOP CONTINUING DAY TREATMENT	188 W 88 St	Mental Health Clinic/Day Treatment	26 Cert. Caseload	NYS OMH
1879	57	BRIDGE IPRT	248 W 108 St	Intensive Psychiatric Rehab	28 Cert. Caseload	NYS OMH
1233	2	GODDARD RIVERSIDE COMMUNITY	522 West End Ave	Vocational/Social Training - Mental Health	NA	NYC DOHM
1205	1	MAHATTAN HEALTH ASSOCIATION	647 Columbus Ave	Vocational/Social Training - Mental Health	NA	NYC DOHM
1219	1	GODDARD RIVERSIDE COMMUNITY	589 Amsterdam Ave	Assertive Community Treatment - Mental Health	NA	NYC DOHM

MENTAL RETARDATION & DEVELOPMENTAL DISABILITIES SERVICES

<i>Residential</i>						
1126	57	JCL - JOSELOW HOUSE	46 W 74 St	Intermediate Care Facility - MR/DD	15 Beds	NYS OMRDD
1211	137	ASSN. FOR HELP OF RETARD. CHILD.	106 W 81 St	Residential Alternative - MR/DD	8 Beds	NYS OMRDD
1243	7501	ASSN. FOR HELP OF RETARD. CHILD.	215 W 95 St	Residential Alternative - MR/DD	7 Beds	NYS OMRDD
1844	29	LIFESPIRE, INC.	478 Central Park West	Residential Alternative - MR/DD	6 Beds	NYS OMRDD
1151	17	METRO NEW YORK DDSO	515 W 59 St	Residential Alternative - MR/DD	4 Beds	NYS OMRDD
1151	17	METRO NEW YORK DDSO	515 W 59 St	Residential Alternative - MR/DD	4 Beds	NYS OMRDD
1151	17	METRO NEW YORK DDSO	515 W 59 St	Residential Alternative - MR/DD	4 Beds	NYS OMRDD
1222	153	METRO NEW YORK DDSO	146 W 92 St	Residential Alternative - MR/DD	12 Beds	NYS OMRDD
1869	54	METRO NEW YORK DDSO	240 W 98 St	Residential Alternative - MR/DD	4 Beds	NYS OMRDD
1230	7501	UCPA OF NEW YORK STATE, INC.	221 W 82 St	Residential Alternative - MR/DD	4 Beds	NYS OMRDD
1230	7501	UCPA OF NEW YORK STATE, INC.	221 W 82 St	Residential Alternative - MR/DD	5 Beds	NYS OMRDD
1889	125	UCPA OF NEW YORK STATE, INC.	312 W 101 St	Residential Alternative - MR/DD	9 Beds	NYS OMRDD
<i>Non-Residential</i>						
1118	14	JEWISH GUILD FOR THE BLIND	15 W 65 St	Clinic/Day Treatment - MR/DD	84 Cert. Caseload	NYS OMRDD
1118	14	SINERGIA	15 W 65 St	Day Training/Preschool Program - MR/DD	31 Cert. Caseload	NYS OMRDD

**Selected Facilities and Program Sites
In New York City, 2002-2005**

MANHATTAN COMMUNITY DISTRICT 7

<u>Block</u>	<u>Lot</u>	<u>Facility Name</u>	<u>Facility Address</u>	<u>Facility Type</u>	<u>Capacity</u>	<u>Oversight Agency</u>
DAYCARE AND RESIDENTIAL FACILITIES FOR CHILDREN						
<i>Residential</i>						
1131	16	ST.HELENA RESIDENCE	120 W 60 St	Group Foster Residence	21 Beds	NYC ACS
1216	26	WEST 85TH STREET GH	107 W 85 St	Group Foster Home	11 Beds	NYC ACS
<i>Daycare and Headstart Facilities</i>						
1864	9	BLOOMINGDALE FAMILY PROGRAM	125 W 109 St	Group Day Care - Public	33 Children	NYC DOHM
1221	7	GODDARD RIVERSIDE DAY CARE CE	114 W 91 St	Group Day Care - Public	75 Children	NYC DOHM
1859	63	GROSVENOR DAY CARE CTR	176 W 105 St	Group Day Care - Public	35 Children	NYC DOHM
1156	20	MABLE BARRETT FITZGERALD	243 W 64 St	Group Day Care - Public	69 Children	NYC DOHM
1855	1	OPEN DOOR CCC	820 Columbus Ave	Group Day Care - Public	90 Children	NYC DOHM
1197	46	ST. MATTHEW'S & ST. TIMOTHY'S DC	26 W 84 St	Group Day Care - Public	35 Children	NYC DOHM
1213	42	W. 83RD STREET PRE-SCH	128 W 83 St	Group Day Care - Public	55 Children	NYC DOHM
1118	14	AHRC CENTRAL PARK ELC	15 W 65 St	Group Day Care - Private	125 Children	NYC DOHM
1890	28	BABIES PREP SCHOOL	310 W 103 St	Group Day Care - Private	30 Children	NYC DOHM
1871	29	BASIC TRUST PRE-SCH	225 W 99 St	Group Day Care - Private	18 Children	NYC DOHM
1210	47	BROWNSTONE SCHOOL&DCC	128 W 80 St	Group Day Care - Private	75 Children	NYC DOHM
1864	9	CATHEDRAL PARKWAY	125 W 109 St	Group Day Care - Private	35 Children	NYC DOHM
1223	25	CHABAD CHILD CARE PRESCHOOL	101 W 92 St	Group Day Care - Private	70 Children	NYC DOHM
1890	28	CHABAD CHILD CARE/TODDLER	310 W 103 St	Group Day Care - Private	30 Children	NYC DOHM
1851	8	CHABAD EARLY CHILDHOOD CENTE	166 W 97 St	Group Day Care - Private	80 Children	NYC DOHM
1131	1	CHILDREN'S CENTER OF JOHN JAY C	445 W 59 St	Group Day Care - Private	20 Children	NYC DOHM
1241	20	CHILDREN'S UNDERGROUND DCC	2504 Broadway	Group Day Care - Private	29 Children	NYC DOHM
1851	1	CLAREMONT CHILDREN'S SCHOOL	747 Amsterdam Ave	Group Day Care - Private	152 Children	NYC DOHM
1169	60	COLLEGIATE PRE-SCHOOL	370 West End Ave	Group Day Care - Private	39 Children	NYC DOHM
1169	60	COLLEGIATE SCHOOL	260 W 78 St	Group Day Care - Private	46 Children	NYC DOHM
1207	29	COLUMBIA GRAMMAR&PREPARATO	5 W 93 St	Group Day Care - Private	62 Children	NYC DOHM
1224	29	COLUMBUS PARK WEST NURSERY	100 W 94 St	Group Day Care - Private	20 Children	NYC DOHM
1220	29	COLUMBUS PRE-SCHOOL	606 Columbus Ave	Group Day Care - Private	80 Children	NYC DOHM

**Selected Facilities and Program Sites
In New York City, 2002-2005**

MANHATTAN COMMUNITY DISTRICT 7

<u>Block</u>	<u>Lot</u>	<u>Facility Name</u>	<u>Facility Address</u>	<u>Facility Type</u>	<u>Capacity</u>	<u>Oversight Agency</u>
<i>Daycare and Headstart Facilities</i>						
1166	7	FIRST FRIENDS PRE-SCH	245 W 74 St	Group Day Care - Private	26 Children	NYC DOHM
1147	42	GANANU EARLY LEARNING CENTER	120 W 76 St	Group Day Care - Private	42 Children	NYC DOHM
1151	17	INNOVATIVE LEARNING CTR	515 W 59 St	Group Day Care - Private	43 Children	NYC DOHM
1196	25	INTERNATIONAL PRE-SCH	9 W 82 St	Group Day Care - Private	45 Children	NYC DOHM
1167	33	JEWISH COMMUNITY CENTER	334 Amsterdam Ave	Group Day Care - Private	115 Children	NYC DOHM
1251	22	LA ESQUELISA PRE-SCHOOL	302 W 91 St	Group Day Care - Private	50 Children	NYC DOHM
1225	21	MANDELL NURSERY SCHOOL & KIN	127 W 94 St	Group Day Care - Private	40 Children	NYC DOHM
1158	134	MERCAZ TORAH SCHOOL	200 Amsterdam Ave	Group Day Care - Private	30 Children	NYC DOHM
1247	23	METROPOLITAN MONTESSORI SCHO	325 W 85 St	Group Day Care - Private	78 Children	NYC DOHM
1872	1	MORNINGSIDE MONTESORRI	251 W 100 St	Group Day Care - Private	54 Children	NYC DOHM
1118	48	NURSERY SCHOOL AT HABONIM	44 W 66 St	Group Day Care - Private	45 Children	NYC DOHM
1839	29	PARK WEST MONTESSORI SCHOOL I	435 Central Park W	Group Day Care - Private	158 Children	NYC DOHM
1872	1	PURPLE CIRCLE	251 W 100 St	Group Day Care - Private	60 Children	NYC DOHM
1225	1	RIVER PARK NURSERY SCHOOL&KIN	711 Amsterdam Ave	Group Day Care - Private	28 Children	NYC DOHM
1171	63	RIVERSCHOOL WESTSIDE	75 West End Ave	Group Day Care - Private	107 Children	NYC DOHM
1252	5	RIVERSIDE EARLY LEARNING CENTE	202 Riverside Drive	Group Day Care - Private	91 Children	NYC DOHM
1140	40	ROCKING HORSE	120 W 69 St	Group Day Care - Private	20 Children	NYC DOHM
1871	29	ST. MICHAEL'S MONTESSORI SCH	225 W 99 St	Group Day Care - Private	85 Children	NYC DOHM
1120	44	STEPHEN WISE EARLY CHILDHOOD	30 W 68 St	Group Day Care - Private	86 Children	NYC DOHM
1225	43	STUDIO ELEMENTARY INF/TODDLER	124 W 95 St	Group Day Care - Private	10 Children	NYC DOHM
1145	57	THE CALHOUN LOWER SCHOOL	160 W 74 St	Group Day Care - Private	152 Children	NYC DOHM
1202	40	THE DWIGHT SCHOOL	18 W 89 St	Group Day Care - Private	28 Children	NYC DOHM
1128	1	THE INTERNATIONAL PRESCHOOLS	57 W 75 St	Group Day Care - Private	14 Children	NYC DOHM
1225	43	THE STUDIO ELEMENTARY SCHOOL	124 W 95 St	Group Day Care - Private	47 Children	NYC DOHM
1872	1	THE TWO'S,THREE'S&FOURS	251 W 100 St	Group Day Care - Private	30 Children	NYC DOHM
1222	12	TRINITY SCHOOL	139 W 91 St	Group Day Care - Private	57 Children	NYC DOHM
1169	1	WEST END COLLEGIATE CHURCH PL	245 W 77 St	Group Day Care - Private	30 Children	NYC DOHM
1116	24	WEST SIDE TENDER CARE	5 W 63 St	Group Day Care - Private	56 Children	NYC DOHM

**Selected Facilities and Program Sites
In New York City, 2002-2005**

MANHATTAN COMMUNITY DISTRICT 7

<u>Block</u>	<u>Lot</u>	<u>Facility Name</u>	<u>Facility Address</u>	<u>Facility Type</u>	<u>Capacity</u>	<u>Oversight Agency</u>
<i>Daycare and Headstart Facilities</i>						
1860	1	WESTSIDE MONTESSORI CO-OP	165 W 105 St	Group Day Care - Private	30 Children	NYC DOHM
1252	12	WESTSIDE MONTESSORI SCHOOL	309 W 92 St	Group Day Care - Private	180 Children	NYC DOHM
1116	24	WESTSIDE YMCA COOP NURSERY	5 W 63 St	Group Day Care - Private	90 Children	NYC DOHM
1872	1	YALDAYNU PRE-SCHOOL	251 W 100 St	Group Day Care - Private	40 Children	NYC DOHM
1844	4	BLOOMINGDALE FAMILY PROGRAM	987 Columbus Ave	Head Start Center - Public	92 Children	NYC DOHM
1862	5	BLOOMINGDALE FAMILY PROGRAM	171 W 107 St	Head Start Center - Public	48 Children	NYC DOHM
1836	1	CAS FREDRICK DOUGLAS HS	885 Columbus Ave	Head Start Center - Public	75 Children	NYC DOHM
1218	10	ESCALERA HEAD START	169 W 87 St	Head Start Center - Public	30 Children	NYC DOHM
1208	1	GODDARD RIVERSIDE HS	70 W 95 St	Head Start Center - Public	38 Children	NYC DOHM

FACILITIES FOR SENIORS

1879	17	ASSOC OF BLACK SOCIAL WORKERS	221 W 107 St	Senior Center	3030 Av. Meals/Month	NYC DFTA
1864	9	CATHEDRAL TOWERS SENIOR PROG	125 W 109 St	Senior Center	570 Av. Meals/Month	NYC DFTA
1202	1	GODDARD-RIVERSIDE SENIOR CENT	593 Columbus Ave	Senior Center	3960 Av. Meals/Month	NYC DFTA
1143	30	HARGRAVE SENIOR CENTER	111 W 71 St	Senior Center	2700 Av. Meals/Month	NYC DFTA
1147	43	JASA - WEST SIDE SR CTR	122 W 76 St	Senior Center	2820 Av. Meals/Month	NYC DFTA
1253	38	KOSHER MEALS FOR HMBD	316 West 95th St	Senior Center	660 Av. Meals/Month	NYC DFTA
1861	10	MANHATTAN VALLEY SENIOR CENT	135 W. 106th St	Senior Center	4320 Av. Meals/Month	NYC DFTA
1145	12	PROJECT FIND HAMILTON HOUSE SR	141 W 73 St	Senior Center	3960 Av. Meals/Month	NYC DFTA

RESIDENTIAL FACILITIES AND FOOD PROGRAMS FOR ADULTS & FAMILIES

Residential

1166	7501	WEST 74 STREET HOME	300 Amsterdam Ave	Home for Adults	86 Beds	NYS DOH
1217	57	CAPITAL HALL	166 W 87 St	DHS-Contracted Supportive SRO Housing	210 Singles Units	NYC DHS
1148	160	COALITION FOR THE HOMELESS	170 W 77 St	DHS-Contracted Supportive SRO Housing	38 Singles Units	NYC DHS
1239	39	GODDARD RIVERSIDE (SENATE)	206 W 92 St	DHS-Contracted Supportive SRO Housing	136 Singles Units	NYC DHS
1887	48	VOLUNTEERS OF AMERICA	305 W 97 St	DHS-Contracted Supportive SRO Housing	97 Singles Units	NYC DHS

**Selected Facilities and Program Sites
In New York City, 2002-2005**

MANHATTAN COMMUNITY DISTRICT 7

<u>Block</u>	<u>Lot</u>	<u>Facility Name</u>	<u>Facility Address</u>	<u>Facility Type</u>	<u>Capacity</u>	<u>Oversight Agency</u>
<i>Residential</i>						
1245	70	WEST END INTERGEN'L RES	483 West End Ave	DHS-Contracted Supportive SRO Housing	40 Singles Units	NYC DHS
1877	63	WESTBOURNE	930 West End Ave	DHS-Contracted Supportive SRO Housing	128 Singles Units	NYC DHS
1233	11	WSFSH/EUCLID HALL	2345 Broadway	DHS-Contracted Supportive SRO Housing	292 Singles Units	NYC DHS
1842	51	WSFSH/KOWAL HOUSE	149 Manhattan Ave	DHS-Contracted Supportive SRO Housing	72 Singles Units	NYC DHS
1241	23	HOUSING & SERVICES/NARAGANSET	2508 Broadway	HPD-Assisted Supportive Housing - Adults	60 Singles Units	NYC HPD
1863	10	VALLEY LODGE	149 W 108 St	Shelter For Singles - DHS Contracted	92 Beds	NYC DHS
1887	31	YALE RESIDENCE	316 W 97 St	Shelter For Singles - by DHS Referral	49 Beds	NA
1876	20	REGENT FAMILY RESIDENCE	2720 Broadway	Family Homeless Facility - DHS Contracted	142 Family Units	NYC DHS
1245	70	WEST END INTERGENERATIONAL RE	483 West End Ave	Family Homeless Facility - DHS Contracted	54 Family Units	NYC DHS
1873	24	FRANT HOTEL	211 W 101 St	Family Homeless Facility - by DHS Referral	102 Family Units	NA
1859	39	SINERGIA	120 W 105 St	Family Homeless Facility - by DHS Referral	3 Family Units	NA
<i>Food Programs and Drop-In Centers</i>						
1165	7503	CONGREGATION B'NAI JESHURUN	2109 Broadway	Soup Kitchen	NA	NA
1234	61	OTHER PLACE	264 W 87 St	Soup Kitchen	NA	NA
1164	37	RUTGERS THURSDAY NIGHTERS	2095 Broadway	Soup Kitchen	NA	NA
1843	41	SOUTHERN BAPTIST CHURCH	12-16 W 108 St	Soup Kitchen	NA	NA
1220	53	ST. GREGORY'S FOOD PROGRAM	144 W 90 St	Soup Kitchen	NA	NA
1234	61	ST. IGNATIUS EPISCOPAL CHURCH	552 W End Ave	Soup Kitchen	NA	NA
1169	1	WEST END COLLEGIATE CHURCH	368 W End Ave	Soup Kitchen	NA	NA
1140	40	CHRIST & ST. STEPHEN'S FOOD PANT	120 W 69 St	Food Pantry	NA	NA
1859	7501	GRACE HISPANIC U.M.C.	125 W 104 St	Food Pantry	NA	NA
1868	124	HOLY NAME OF JESUS FOOD PANTR	207 W 96 St	Food Pantry	NA	NA
1202	1	PROJECT REACH OUT	593 Columbus Ave	Food Pantry	NA	NA
1234	1	WEST SIDE CAMPAIGN AGAINST HU	263 W 86 St	Food Pantry	NA	NA
1233	11	WESTSIDE FEDERATION FOR SENIOR	2345 Broadway	Food Pantry	NA	NA
1833	7504	WOMEN IN ACTION FOR CHRIST INC.	400 Central Park W	Food Pantry	NA	NA
1124	7501	BLESSED SACRAMENT CHURCH	40 W 72 St	Joint Soup Kitchen & Food Pantry	NA	NA