

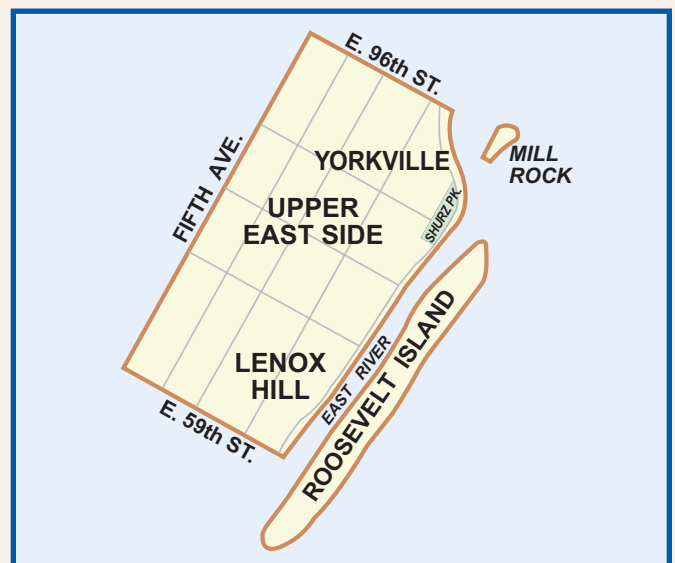
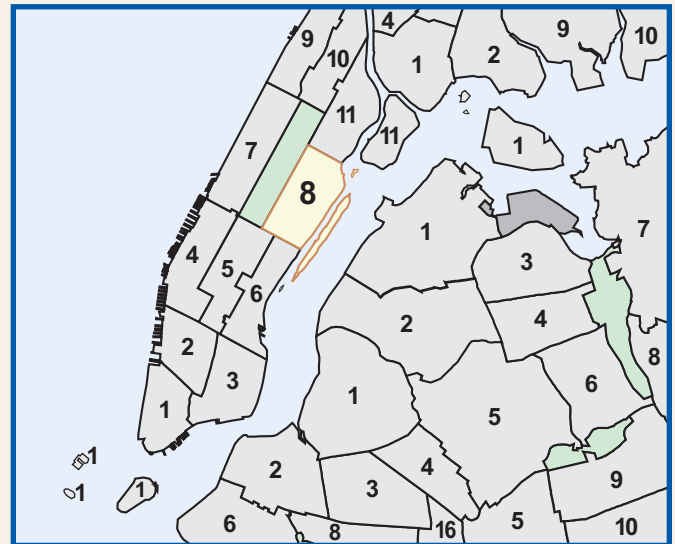
MANHATTAN COMMUNITY DISTRICT 8

TOTAL POPULATION	1980	1990	2000
Number	204,305	210,880	217,063
% Change	—	3.2	2.9

VITAL STATISTICS	1990	2001
Births: Number	2,107	2,688
Rate per 1000	10.0	12.4
Deaths: Number	1,760	1,425
Rate per 1000	8.3	6.6
Infant Mortality: Number	6	4
Rate per 1000	2.8	1.5

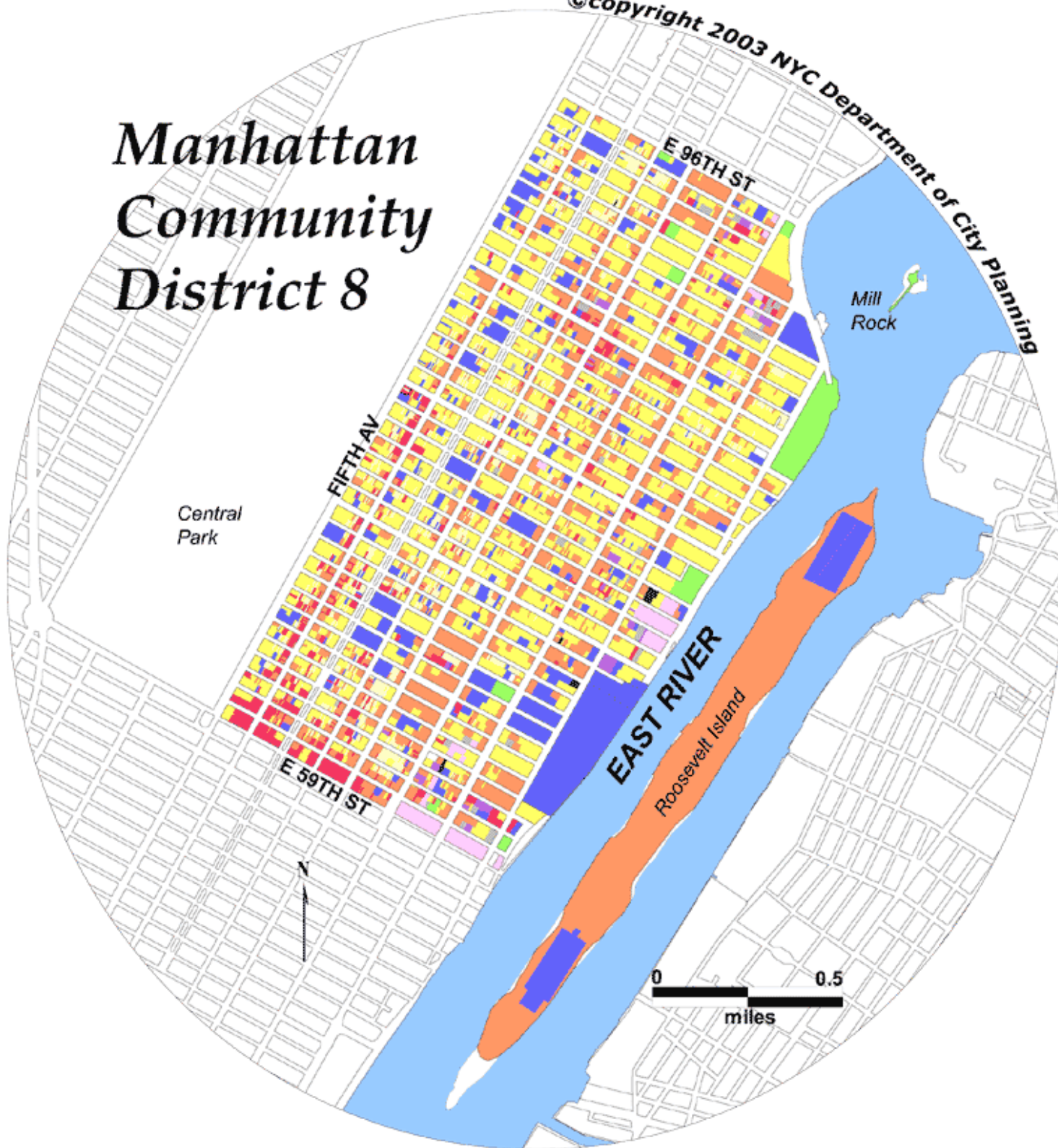
INCOME SUPPORT	1994	2002
Public Assistance (AFDC, Home Relief)	3,130	798
Supplemental Security Income	2,773	2,821
Medicaid Only	2,068	3,264
Total Persons Assisted	7,971	6,882
Percent of Population	3.8	3.2

TOTAL LAND AREA	
Acres:	1,267.3
Square Miles:	2.0



	Lots	Lot Area	
		Sq. Ft. (000)	%
1- 2 Family Residential	896	1,724.2	4.6
Multi-Family Residential	2,311	13,326.9	35.8
Mixed Resid. / Commercial	1,633	11,822.6	31.8
Commercial / Office	348	1,548.3	4.2
Industrial	39	269.4	0.7
Transportation / Utility	39	905.8	2.4
Institutions	303	5,947.3	16.0
Open Space / Recreation	11	1,032.7	2.8
Parking Facilities	45	357.6	1.0
Vacant Land	23	83.4	0.2
Miscellaneous	—	203.5	0.6
Total	5,646	37,016.6	100.0

Manhattan Community District 8



Residential Land Uses

- 1 & 2 Family Residential
- Multi-Family
- Mixed Residential & Commercial

Non-Residential Land Uses

- Commercial & Office
- Industrial & Manufacturing
- Transportation & Utility
- Public Facilities & Institutions
- Open Space & Outdoor Recreation
- Parking Facilities
- Vacant Land
- All Others or No Data

Base Map: COGIS Tax Lot File Release 02B, clipped to shoreline
 Land Use: NYC Department of Finance's Real Property File
 (August 2002) modified by the Department of City Planning for
 display of condominiums and parks in appropriate land use category.

**Table PL P-103: Total Population by Mutually Exclusive Race and Hispanic Origin
and Total Housing Units
New York City Community Districts, 1990 and 2000**

Manhattan Community District 8	1990		2000		Change 1990-2000	
	Number	Percent	Number	Percent	Number	Percent
Total Population	210,880	100.0	217,063	100.0	6,183	2.9
Nonhispanic of Single Race:						
White Nonhispanic	183,979	87.2	179,355	82.6	(4,624)	-2.5
Black/African American Nonhispanic	6,256	3.0	6,907	3.2	651	10.4
Asian or Pacific Islander Nonhispanic	8,517	4.0	13,778	6.3	5,261	61.8
American Indian and Alaska Native Nonhispanic	154	0.1	126	0.1	(28)	-18.2
Some Other Race Nonhispanic	226	0.1	618	0.3	392	173.5
Nonhispanic of Two or More Races	-	-	3,253	1.5	-	-
Hispanic Origin	11,748	5.6	13,026	6.0	1,278	10.9
Population Under 18 Years	21,699	100.0	26,269	100.0	4,570	21.1
Nonhispanic of Single Race:						
White Nonhispanic	17,707	81.6	20,377	77.6	2,670	15.1
Black/African American Nonhispanic	913	4.2	1,151	4.4	238	26.1
Asian or Pacific Islander Nonhispanic	1,112	5.1	1,590	6.1	478	43.0
American Indian and Alaska Native Nonhispanic	17	0.1	16	0.1	(1)	-5.9
Some Other Race Nonhispanic	61	0.3	142	0.5	81	132.8
Nonhispanic of Two or More Races	-	-	862	3.3	-	-
Hispanic Origin	1,889	8.7	2,131	8.1	242	12.8
Population 18 Years and Over	189,181	100.0	190,794	100.0	1,613	0.9
Nonhispanic of Single Race:						
White Nonhispanic	166,272	87.9	158,978	83.3	(7,294)	-4.4
Black/African American Nonhispanic	5,343	2.8	5,756	3.0	413	7.7
Asian or Pacific Islander Nonhispanic	7,405	3.9	12,188	6.4	4,783	64.6
American Indian and Alaska Native Nonhispanic	137	0.1	110	0.1	(27)	-19.7
Some Other Race Nonhispanic	165	0.1	476	0.2	311	188.5
Nonhispanic of Two or More Races	-	-	2,391	1.3	-	-
Hispanic Origin	9,859	5.2	10,895	5.7	1,036	10.5
Total Population	210,880	100.0	217,063	100.0	6,183	2.9
Under 18 Years	21,699	10.3	26,269	12.1	4,570	21.1
18 Years and Over	189,181	89.7	190,794	87.9	1,613	0.9
Total Housing Units	136,583	-	135,898	-	(685)	-0.5

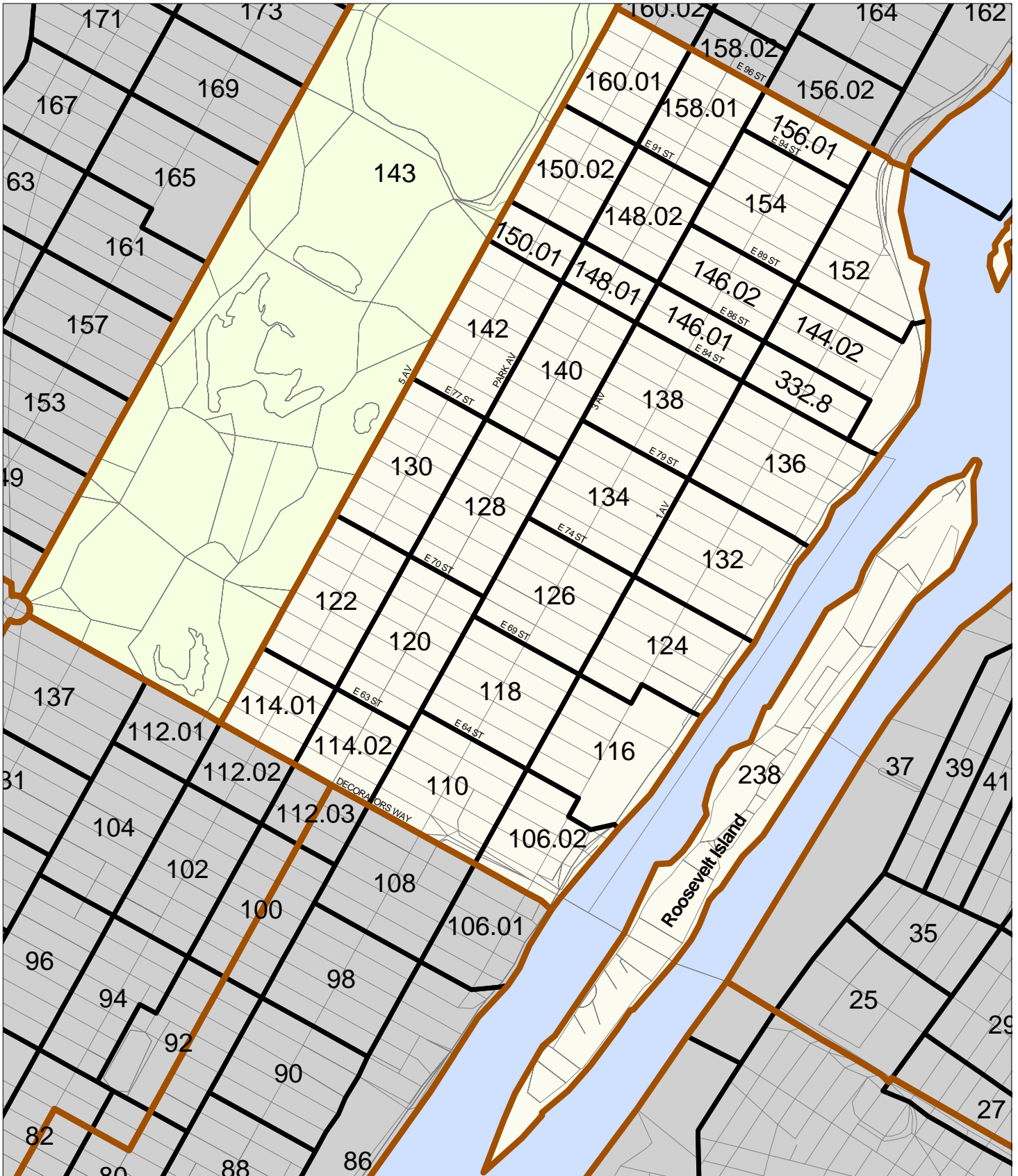
Race categories are from the 2000 Census and are not strictly comparable with categories used in 1990.

Source: U.S. Census Bureau, 2000 Census PL File and SF1 and 1990 Census STF1
Population Division - NYC Department of City Planning (Oct 2001)

**Demographic Profile - New York City Community Districts
2000 Census SF1**

Manhattan Community District 8	Number	Percent
Total Population	217,063	100.0
White Nonhispanic	179,355	82.6
Black Nonhispanic	6,907	3.2
Asian and Pacific Islander Nonhispanic	13,778	6.3
Other Nonhispanic	744	0.3
Two or More Races Nonhispanic	3,253	1.5
Hispanic Origin	13,026	6.0
Female	120,121	55.3
Male	96,942	44.7
Under 5 years	9,853	4.5
5 to 9 years	7,126	3.3
10 to 14 years	6,017	2.8
15 to 19 years	5,131	2.4
20 to 24 years	12,403	5.7
25 to 44 years	89,609	41.3
45 to 64 years	56,030	25.8
65 years and over	30,894	14.2
18 years and over	190,794	87.9
In households	212,947	98.1
In family households	117,405	54.1
Householder	43,939	20.2
Spouse	36,818	17.0
Own child under 18 years	25,502	11.7
Other relatives	9,435	4.3
Nonrelatives	1,711	0.8
In nonfamily households	95,542	44.0
Householder	80,361	37.0
Householder 65 years and over living alone	13,412	6.2
Nonrelatives	15,181	7.0
In group quarters	4,116	1.9
Total Households	124,300	100.0
Family households	43,939	35.3
Married-couple family	36,818	29.6
With related children under 18 years	13,222	10.6
Female householder, no husband present	5,462	4.4
With related children under 18 years	2,657	2.1
Male householder, no wife present	1,659	1.3
With related children under 18 years	562	0.5
Nonfamily households	80,361	64.7
Households with one or more persons 65 years and over	23,776	19.1
Persons Per Family	2.63	-
Persons Per Household	1.71	-
Total Housing Units	135,898	-
Occupied Housing Units	124,300	100.0
Renter occupied	86,137	69.3
Owner occupied	38,163	30.7
By Household Size:		
1 person household	67,196	54.1
2 person household	37,703	30.3
3 person household	10,534	8.5
4 person household	6,463	5.2
5 persons and over	2,404	1.9
By Age of Householder:		
15 to 24 years	5,859	4.7
25 to 44 years	58,566	47.1
45 to 64 years	37,625	30.3
65 years and over	22,250	17.9

CENSUS 2000: MANHATTAN COMMUNITY DISTRICT 8



LEGEND	4	CENSUS TRACT NUMBER	—	STREET	—	COMMUNITY DISTRICT BOUNDARY
	—	CENSUS TRACT BOUNDARY	READE ST.	STREET NAME		

Change in Total Population, 1990 to 2000
Manhattan Community District 8

Census Tract	Total Population		Population Change, 1990-2000	
	1990	2000	Number	Percent
010602	3,649	3,949	300	8.2
0110	6,333	6,732	399	6.3
011401	1,919	1,484	(435)	(22.7)
011402	2,672	2,367	(305)	(11.4)
0116	3,913	3,860	(53)	(1.4)
0118	8,379	8,605	226	2.7
0120	4,200	3,965	(235)	(5.6)
0122	4,076	3,914	(162)	(4.0)
0124	9,973	10,714	741	7.4
0126	12,897	12,895	(2)	(0.0)
0128	7,056	6,639	(417)	(5.9)
0130	4,678	4,622	(56)	(1.2)
0132	9,149	9,690	541	5.9
0134	9,878	10,666	788	8.0
0136	15,835	15,354	(481)	(3.0)
0138	12,237	12,612	375	3.1
0140	7,732	7,754	22	0.3
0142	5,118	4,980	(138)	(2.7)
014401	5,001	4,887	(114)	(2.3)
014402	6,546	6,359	(187)	(2.9)
014601	3,345	3,846	501	15.0
014602	7,328	8,257	929	12.7
014801	3,173	2,903	(270)	(8.5)
014802	6,162	6,947	785	12.7
015001	2,202	2,247	45	2.0
015002	6,110	5,866	(244)	(4.0)
0152	6,055	6,909	854	14.1
0154	12,991	13,058	67	0.5
015601	4,630	5,486	856	18.5
015801	5,274	5,804	530	10.0
016001	4,179	4,172	(7)	(0.2)
0238 *	8,190	9,520	1,330	16.2

* Census tract is within two or more community districts. Data are for entire census tract.

**Total Population by Mutually Exclusive Race and Hispanic Origin
by Census Tract, 2000
Manhattan Community District 8**

Census Tract	Total Population	Nonhispanic by Race					Two or More Races	Hispanic Origin (of any race)
		Single Race						
		White	Black/ African American	Asian	Other			
010602	3,949	3,061	60	528	12	77	211	
0110	6,732	5,700	81	469	36	74	372	
011401	1,484	1,332	8	38	2	18	86	
011402	2,367	2,023	10	166	11	28	129	
0116	3,860	2,749	110	559	39	88	315	
0118	8,605	7,515	87	489	13	119	382	
0120	3,965	3,580	74	126	21	26	138	
0122	3,914	3,568	40	121	3	22	160	
0124	10,714	8,376	247	1,253	44	157	637	
0126	12,895	11,404	160	605	37	138	551	
0128	6,639	6,108	44	210	13	61	203	
0130	4,622	4,180	50	139	10	62	181	
0132	9,690	8,197	152	650	40	134	517	
0134	10,666	9,259	125	652	31	153	446	
0136	15,354	13,450	209	829	41	194	631	
0138	12,612	10,861	209	757	48	165	572	
0140	7,754	7,042	60	269	15	96	272	
0142	4,980	4,603	27	136	9	72	133	
014401	4,887	4,272	77	228	10	66	234	
014402	6,359	5,468	104	385	15	101	286	
014601	3,846	3,135	57	317	18	94	225	
014602	8,257	6,903	165	572	19	154	444	
014801	2,903	2,538	29	155	10	49	122	
014802	6,947	6,055	68	381	12	100	331	
015001	2,247	2,085	10	56	5	23	68	
015002	5,866	5,441	43	170	9	41	162	
0152	6,909	4,222	721	437	32	101	1,396	
0154	13,058	9,636	814	992	77	241	1,298	
015601	5,486	3,487	438	592	61	151	757	
015801	5,804	5,068	103	275	25	69	264	
016001	4,172	3,827	37	128	15	29	136	
0238 *	9,520	4,210	2,488	1,018	87	350	1,367	

* Census tract is within two or more community districts. Data are for entire census tract.

**Total Households by Household Family Type
by Census Tract, 2000
Manhattan Community District 8**

Census Tract	Total Households	Total Family Households	Total Non-Family Households	Average Household Size	Average Family Size
010602	2,193	870	1,323	1.80	2.67
0110	4,367	1,264	3,103	1.54	2.43
011401	902	350	552	1.64	2.45
011402	1,459	491	968	1.62	2.53
0116	2,432	621	1,811	1.52	2.54
0118	5,393	1,779	3,614	1.59	2.46
0120	2,149	976	1,173	1.78	2.55
0122	2,237	947	1,290	1.75	2.52
0124	6,318	2,028	4,290	1.62	2.54
0126	8,332	2,587	5,745	1.55	2.47
0128	3,435	1,706	1,729	1.93	2.68
0130	2,397	1,210	1,187	1.92	2.61
0132	6,446	1,513	4,933	1.50	2.51
0134	7,078	1,766	5,312	1.50	2.48
0136	9,042	3,126	5,916	1.70	2.64
0138	7,809	2,044	5,765	1.55	2.54
0140	4,128	1,726	2,402	1.88	2.78
0142	2,509	1,297	1,212	1.97	2.70
014401	2,782	1,099	1,683	1.76	2.65
014402	3,886	1,239	2,647	1.63	2.58
014601	2,590	580	2,010	1.47	2.39
014602	5,152	1,515	3,637	1.59	2.52
014801	1,591	652	939	1.82	2.71
014802	3,756	1,524	2,232	1.85	2.74
015001	1,110	595	515	2.02	2.79
015002	2,743	1,630	1,113	2.14	2.79
0152	3,514	1,682	1,832	1.97	2.78
0154	7,678	2,412	5,266	1.69	2.63
015601	2,962	732	2,230	1.82	2.65
015801	622	335	287	2.32	3.21
016001	1,869	1,074	795	2.22	2.95
0238 *	3,203	1,739	1,464	2.31	3.08

* Census tract is within two or more community districts. Data are for entire census tract.

**Age and Nativity
by Census Tract, 2000
Manhattan Community District 8**

Census Tract	Total Population	% under 18	% 18 to 64	% 65 and over	% Foreign Born
010602	3,949	14.1	75.1	10.8	33.2
0110	6,732	7.6	77.6	14.8	24.5
011401	1,484	9.5	62.2	28.3	28.7
011402	2,367	9.5	68.0	22.6	28.5
0116	3,860	8.1	83.4	8.5	33.1
0118	8,605	9.1	72.5	18.4	21.5
0120	3,965	12.7	61.1	26.2	14.2
0122	3,914	11.6	62.9	25.5	29.2
0124	10,714	10.2	79.1	10.7	22.1
0126	12,895	9.0	74.0	16.9	18.4
0128	6,639	15.9	61.6	22.5	14.7
0130	4,622	14.6	59.4	26.0	25.2
0132	9,690	8.1	82.3	9.6	20.6
0134	10,666	7.7	81.3	11.0	20.0
0136	15,354	12.3	75.5	12.2	19.3
0138	12,612	8.6	77.4	14.1	21.2
0140	7,754	15.9	69.2	14.9	13.6
0142	4,980	16.8	62.0	21.2	19.8
014401	4,887	13.7	71.4	14.9	20.8
014402	6,359	10.9	77.3	11.8	20.6
014601	3,846	5.7	87.6	6.6	27.4
014602	8,257	9.1	81.5	9.5	20.1
014801	2,903	14.8	71.5	13.7	14.1
014802	6,947	15.2	73.5	11.4	18.7
015001	2,247	20.7	62.4	16.9	14.3
015002	5,866	20.7	60.2	19.1	14.9
0152	7,091	18.8	68.0	13.2	22.6
0154	13,058	10.7	79.4	10.0	25.8
015601	5,486	8.3	87.1	4.6	26.6
015801	5,804	14.4	74.1	11.5	17.7
016001	4,172	23.3	63.1	13.6	15.2
0238 *	9,520	17.8	64.5	17.7	32.4

* Census tract is within two or more community districts. Data are for entire census tract.

**Income and Education
by Census Tract, 2000
Manhattan Community District 8**

Census Tract	Median Household Income	% Persons below Poverty	% Families below Poverty	Population 25 +	% High School Graduates or Higher	% College Graduates or Higher
010602	\$76,416	5.8	2.8	3,184	98.0	84.6
0110	\$68,417	4.9	1.5	5,922	95.0	70.4
011401	\$108,107	5.6	3.1	1,326	96.2	69.6
011402	\$85,908	4.9	1.8	2,030	98.2	72.6
0116	\$49,146	5.9	3.9	3,278	96.4	72.7
0118	\$85,223	4.4	3.0	7,384	97.2	74.8
0120	\$115,430	3.5	0.0	3,389	96.6	74.8
0122	\$105,573	3.4	2.6	3,375	95.9	71.6
0124	\$67,653	8.7	2.5	8,882	94.6	74.1
0126	\$75,747	5.1	1.7	11,216	96.8	76.1
0128	\$109,336	5.2	2.6	5,343	97.8	77.7
0130	\$171,146	3.1	0.6	3,957	97.2	77.6
0132	\$65,477	6.4	2.7	7,987	96.3	75.9
0134	\$66,578	4.6	0.9	9,107	95.9	74.4
0136	\$69,163	6.1	3.0	12,505	96.7	74.5
0138	\$70,730	5.7	2.1	10,713	95.0	74.8
0140	\$97,430	3.7	2.4	6,113	98.4	84.3
0142	\$145,979	2.0	0.5	4,015	97.5	80.2
014401	\$84,046	4.8	2.6	3,993	96.8	77.9
014402	\$67,055	6.3	3.6	5,370	98.4	81.6
014601	\$60,589	7.9	3.4	3,337	95.1	74.2
014602	\$70,370	6.4	6.2	6,807	94.7	75.3
014801	\$90,391	3.0	0.8	2,329	97.8	80.2
014802	\$89,713	6.6	1.8	5,452	98.2	80.9
015001	\$127,126	3.2	1.0	1,735	95.9	81.1
015002	\$166,209	4.2	2.9	4,487	98.6	85.6
0152	\$51,150	16.3	17.1	5,215	84.4	56.8
0154	\$58,761	10.2	6.6	10,366	91.6	69.6
015601	\$53,153	10.5	4.0	3,977	92.8	68.9
015801	\$92,940	7.8	4.0	4,464	95.5	79.9
016001	\$152,728	2.5	0.7	3,015	97.2	82.1
0238 *	\$49,976	16.9	12.1	6,640	77.4	45.9

* Census tract is within two or more community districts. Data are for entire census tract.

**Employment Status for Population 16 and Over
by Census Tract, 2000
Manhattan Community District 8**

Census Tract	Population 16+	Number of Persons 16+ in Labor Force	% of Labor Force Unemployed	% of Labor Force Female	% of Labor Force Male
010602	3462	2726	2.6	53.3	46.7
0110	6273	4657	3.3	50.9	49.1
011401	1391	803	0.0	39.7	60.3
011402	2112	1435	2.5	43.9	56.1
0116	3546	2973	3.3	52.0	48.0
0118	7864	5725	1.9	53.3	46.7
0120	3466	2305	8.9	50.1	49.9
0122	3514	2068	2.6	43.4	56.6
0124	9678	7158	3.0	49.9	50.1
0126	11845	8769	2.8	54.1	45.9
0128	5682	3370	3.1	45.8	54.2
0130	4054	2582	1.2	42.8	57.2
0132	8905	7190	3.5	54.7	45.3
0134	9937	7729	2.1	53.5	46.5
0136	13643	10250	3.5	51.8	48.2
0138	11677	9048	2.6	54.0	46.0
0140	6649	4902	1.8	47.6	52.4
0142	4228	2760	2.1	44.1	55.9
014401	4291	3115	1.9	50.6	49.4
014402	5842	4459	2.8	51.0	49.0
014601	3778	3049	2.1	51.3	48.7
014602	7445	5719	2.2	52.5	47.5
014801	2490	1846	2.8	51.1	48.9
014802	5928	4645	2.9	49.8	50.2
015001	1858	1304	4.1	47.2	52.8
015002	4766	2909	1.3	42.6	57.4
0152	5758	3905	8.2	53.2	46.8
0154	11847	8986	4.1	51.8	48.2
015601	4947	3819	6.1	51.5	48.5
015801	5032	3712	4.5	50.6	49.4
016001	3275	2257	4.5	43.2	56.8
0238 *	8069	4394	20.5	53.0	47.0

* Census tract is within two or more community districts. Data are for entire census tract.

**Selected Facilities and Program Sites
In New York City, 2002-2005**

MANHATTAN COMMUNITY DISTRICT 8

<u>Block</u>	<u>Lot</u>	<u>Facility Name</u>	<u>Facility Address</u>	<u>Facility Type</u>	<u>Capacity</u>	<u>Oversight Agency</u>
SCHOOLS						
<i>Public Elementary and Secondary Schools</i>						
1442	1	ELLA BAKER SCHOOL	317 E 67 St	Elementary School - Public	266 Enrollment	NYC DOE
1493	21	P.S. 6 LILLIE D. BLAKE SCHOOL	45 E 81 St	Elementary School - Public	819 Enrollment	NYC DOE
1524	23	P.S. 77 LOWER LAB SCHOOL	1700 3 Ave	Elementary School - Public	345 Enrollment	NYC DOE
1489	1	P.S. 158 BAYLARD TAYLOR SCHOOL	1458 York Ave	Elementary School - Public	693 Enrollment	NYC DOE
1461	7	P.S. 183 R. L. STEVENSON SCHOOL	419 E 66 St	Elementary School - Public	529 Enrollment	NYC DOE
1524	23	P.S. 198 ISADOR & IDA STRAUS SCHO	1700 Third Ave	Elementary School - Public	390 Enrollment	NYC DOE
1545	5	P.S. 290 MANHATTAN NEW SCHOOL	311 E 82 St	Elementary School - Public	683 Enrollment	NYC DOE
1373	1	PS/IS 217 ROOSEVELT ISLAND SCHOO	645 Main St	Elementary School - Public	490 Enrollment	NYC DOE
1489	1	EASTSIDE MIDDLE SCHOOL	1458 York Ave	Intermediate/JHS -Public	346 Enrollment	NYC DOE
1430	5	J.H.S. 167 R. F. WAGNER SCHOOL	220 E 76 St	Intermediate/JHS -Public	1299 Enrollment	NYC DOE
1471	5	ELEANOR ROOSEVELT HIGH SCHOOL	411 E 76th St	High School - Public	238 Enrollment	NYC DOE
1558	34	LIFE SCIENCES SECONDARY SCHOOL	320 E 96 St	High School - Public	510 Enrollment	NYC DOE
1442	1	MANHATTAN INTERNATIONAL HIGH	317 E 67 St	High School - Public	319 Enrollment	NYC DOE
1568	8	RICHARD R GREEN HIGH SCHOOL OF	421 E 88 St	High School - Public	775 Enrollment	NYC DOE
1442	1	TALENT UNLIMITED HIGH SCHOOL	317 E 67th St	High School - Public	451 Enrollment	NYC DOE
1442	1	URBAN ACADEMY LABORATORY HI	317 E 67 St	High School - Public	123 Enrollment	NYC DOE
1442	1	VANGUARD HIGH SCHOOL	317 E 67 St	High School - Public	389 Enrollment	NYC DOE
1516	7502	P.S. 169 ROBERT F. KENNEDY SCHOO	110 E 88 St	Special/Other School - Public	380 Enrollment	NYC DOE
<i>Private & Parochial Elementary and Secondary Schools</i>						
1393	62	ABRAHAM LINCOLN SCHOOL	12 E 79 St	Elementary School - Private/Parochial	108 Enrollment	NYS DOE
1508	53	ALL SOULS SCHOOL	1157 Lexington Ave	Elementary School - Private/Parochial	163 Enrollment	NYS DOE
1412	58	ALLEN STEVENSON SCHOOL (THE)	132 E 78 St	Elementary School - Private/Parochial	371 Enrollment	NYS DOE
1503	44	BRICK CHURCH SCHOOL	62 E 92 St	Elementary School - Private/Parochial	131 Enrollment	NYS DOE
1408	8	BUCKLEY SCHOOL	113 E 73 St	Elementary School - Private/Parochial	356 Enrollment	NYS DOE
1559	5	CAEDMON SCHOOL (THE)	416 E 80 St	Elementary School - Private/Parochial	198 Enrollment	NYS DOE
1449	11	CATHEDRAL SCHOOL (THE)	319 E 74 St	Elementary School - Private/Parochial	111 Enrollment	NYS DOE

**Selected Facilities and Program Sites
In New York City, 2002-2005**

MANHATTAN COMMUNITY DISTRICT 8

<u>Block</u>	<u>Lot</u>	<u>Facility Name</u>	<u>Facility Address</u>	<u>Facility Type</u>	<u>Capacity</u>	<u>Oversight Agency</u>
<i>Private & Parochial Elementary and Secondary Schools</i>						
1373	1	LILLIES INTERNATIONAL CHRISTIAN	851 Main St	Elementary School - Private/Parochial	11 Enrollment	NYS DOE
1554	15	OUR LADY OF GOOD COUNSEL SCHO	323 E 91 St	Elementary School - Private/Parochial	171 Enrollment	NYS DOE
1402	42	RABBI ARTHUR SCHNEIER PARK EAS	164 E 68 St	Elementary School - Private/Parochial	174 Enrollment	NYS DOE
1514	13	RAMAZ LOWER SCHOOL	125 E 85 St	Elementary School - Private/Parochial	399 Enrollment	NYS DOE
1500	62	SAINT DAVIDS SCHOOL	12 E 89 St	Elementary School - Private/Parochial	375 Enrollment	NYS DOE
1495	33	SAINT IGNATIUS LOYOLA SCHOOL	48 E 84 St	Elementary School - Private/Parochial	518 Enrollment	NYS DOE
1566	36	SAINT JOSEPH'S SCHOOL-YORKVILL	420 E 87 St	Elementary School - Private/Parochial	255 Enrollment	NYS DOE
1561	37	SAINT STEPHEN OF HUNGARY SCHO	408 E 82 St	Elementary School - Private/Parochial	210 Enrollment	NYS DOE
1498	47	SOLOMON SCHECHTER ELEMENTAR	50 E 87 St	Elementary School - Private/Parochial	120 Enrollment	NYS DOE
1487	25	TOWN SCHOOL (THE)	540 E 76 St	Elementary School - Private/Parochial	382 Enrollment	NYS DOE
1513	63	RAMAZ MIDDLE SCHOOL	114 E 85 St	Middle/JH School - Private/Parochial	252 Enrollment	NYS DOE
1507	63	LA SCUOLA NEW YORK-G. MARCONI	12 E 96 St	Junior/Senior High School - Private/Parochial	191 Enrollment	NYS DOE
1469	21	SMITH SCHOOL (THE)	1393 York Ave	Junior/Senior High School - Private/Parochial	33 Enrollment	NYS DOE
1382	43	DOMINICAN ACADEMY	44 E 68 St	Senior High School - Private/Parochial	252 Enrollment	NYS DOE
1495	132	LOYOLA SCHOOL (THE)	980 Park Ave	Senior High School - Private/Parochial	211 Enrollment	NYS DOE
1404	49	MANHATTAN HIGH SCHOOL FOR GIR	154 E 70 St	Senior High School - Private/Parochial	189 Enrollment	NYS DOE
1392	44	RAMAZ SCHOOL	60 E 78 St	Senior High School - Private/Parochial	484 Enrollment	NYS DOE
1496	26	REGIS HIGH SCHOOL	55 E 84 St	Senior High School - Private/Parochial	517 Enrollment	NYS DOE
1410	26	SAINT JEAN BAPTISTE HIGH SCHOOL	173 E 75 St	Senior High School - Private/Parochial	387 Enrollment	NYS DOE
1400	20	SAINT VINCENT FERRER HIGH SCHO	151 E 65 St	Senior High School - Private/Parochial	488 Enrollment	NYS DOE
1431	41	BIRCH WATHEN LENOX SCHOOL	210 E 77 St	K-12 School - Private/Parochial	445 Enrollment	NYS DOE
1590	19	BREARLEY SCHOOL (THE)	610 E 83 St	K-12 School - Private/Parochial	659 Enrollment	NYS DOE
1376	42	BROWNING SCHOOL (THE)	52 E 62 St	K-12 School - Private/Parochial	370 Enrollment	NYS DOE
1581	23	CHAPIN SCHOOL (THE)	100 E End Ave	K-12 School - Private/Parochial	649 Enrollment	NYS DOE
1503	1	CONVENT OF THE SACRED HEART SC	1 E 91 St	K-12 School - Private/Parochial	657 Enrollment	NYS DOE
1517	62	DALTON SCHOOL (THE)	108 E 89 St	K-12 School - Private/Parochial	1297 Enrollment	NYS DOE
1390	28	HEWITT SCHOOL (THE)	45 E 75 St	K-12 School - Private/Parochial	458 Enrollment	NYS DOE
1487	5	LYCEE FRANCAIS DE NEW YORK	505 E 75th St	K-12 School - Private/Parochial	1046 Enrollment	NYS DOE

**Selected Facilities and Program Sites
In New York City, 2002-2005**

MANHATTAN COMMUNITY DISTRICT 8

<u>Block</u>	<u>Lot</u>	<u>Facility Name</u>	<u>Facility Address</u>	<u>Facility Type</u>	<u>Capacity</u>	<u>Oversight Agency</u>
<i>Private & Parochial Elementary and Secondary Schools</i>						
1495	72	MARYMOUNT SCHOOL OF NEW YOR	1026 Fifth Ave	K-12 School - Private/Parochial	516 Enrollment	NYS DOE
1503	59	NIGHTINGALE BAMFORD SCHOOL	20 E 92 St	K-12 School - Private/Parochial	533 Enrollment	NYS DOE
1491	8	RUDOLF STEINER SCHOOL	15 E 79 St	K-12 School - Private/Parochial	358 Enrollment	NYS DOE
1502	59	SPENCE SCHOOL	22 E 91 St	K-12 School - Private/Parochial	621 Enrollment	NYS DOE
1501	10	TREVOR DAY SCHOOL (THE)	11 E 89 St	K-12 School - Private/Parochial	749 Enrollment	NYS DOE
1544	30	MC CARTON SCHOOL (THE)	350 E 82nd St	Special/Other School - Private/Parochial	18 Enrollment	NYS DOE
1521	141	REECE SCHOOL	180 E 93 St	Special/Other School - Private/Parochial	73 Enrollment	NYS DOE
1398	1	GENEVA SCHOOL OF MANHATTAN	583 Park Ave	Special/Other School - Private/Parochial	104 Enrollment	NYS DOE
1506	21	HUNTER COLLEGE CAMPUS SCHOOL	71 E 94 St	Special/Other School - Private/Parochial	1514 Enrollment	NYS DOE
1402	24	KENNEDY CHILD STUDY CENTER	151 E 67 St	Special/Other School - Private/Parochial	225 Enrollment	NYS DOE
<i>Colleges and Other Post-Secondary Institutions</i>						
1403	1	HUNTER COLLEGE (CUNY)	695 Park Ave	Public College - CUNY	20797 Enrollment	CUNY
1508	12	HUNTER COLLEGE SCHOOL SOCIAL	129 E 79 St	Public College - CUNY	See Main Campus	CUNY
1480	1	CORNELL UNIVERSITY MEDICAL CA	1300 York Ave	Independent - Degree Granting Institution	731 Enrollment	NYS DOE
1426	35	MARYMOUNT MANHATTAN COLLEG	221 E 71 St	Independent - Degree Granting Institution	2183 Enrollment	NYS DOE
1404	44	NEW YORK SCHOOL OF INTERIOR DE	170 E 70 St	Independent - Degree Granting Institution	570 Enrollment	NYS DOE
1480	10	ROCKEFELLER UNIVERSITY	1230 York Ave	Independent - Degree Granting Institution	169 Enrollment	NYS DOE
1374	7502	CHRISTIE'S EDUCATION, INC.	502 Park Ave	Proprietary - Degree Granting Institution	34 Enrollment	NYS DOE
RECREATIONAL AND CULTURAL FACILITIES						
<i>Libraries and Cultural Institutions</i>						
1524	64	NINTY-SIXTH ST. REGIONAL LIBRAR	112 East 96 St	Public Library - Branch	216770 Annual Circ.	NYPL
1373	1	ROOSEVELT ISLAND LIBRARY	524 Main St	Public Library - Branch	61499 Annual Circ.	NYPL
1441	38	SIXTY-SEVENTH ST. LIBRARY	328 East 67 St	Public Library - Branch	71131 Annual Circ.	NYPL
1472	28	WEBSTER LIBRARY	1465 York Ave	Public Library - Branch	203003 Annual Circ.	NYPL
1433	37	YORKVILLE LIBRARY	222 East 79 St	Public Library - Branch	221775 Annual Circ.	NYPL
1111	1	CENTRAL PARK WILDLIFE CENTER	830 Fifth Avenue	NYC Cultural Institution	NA	NYC DCA
1111	1	METROPOLITAN MUSEUM OF ART	1000 Fifth Ave	NYC Cultural Institution	4712430 Annual Visits	NYC DCA

**Selected Facilities and Program Sites
In New York City, 2002-2005**

MANHATTAN COMMUNITY DISTRICT 8

<u>Block</u>	<u>Lot</u>	<u>Facility Name</u>	<u>Facility Address</u>	<u>Facility Type</u>	<u>Capacity</u>	<u>Oversight Agency</u>
<i>Parks</i>						
		ASPHALT GREEN	E 90 St, York Ave, FDR Drive	Park/Playground - NYC	4.35 Acres	NYC DPR
		CARL SCHURZ PARK	East End Ave to East River, E 84 to E 90	Park/Playground - NYC	14.938 Acres	NYC DPR
		CENTRAL PARK	5 Ave - Central Park W, 59 - 110 Sts	Park/Playground - NYC	840.01 Acres	NYC DPR
		JOHN JAY PARK & POOL	FDR Drive	Park/Playground - NYC	3.312 Acres	NYC DPR
		JUDGE SEABURY PLAYGROUND	Lexington Ave, E 95 to E 96 Sts	Park/Playground - NYC	0.786 Acres	NYC DPR
		PARK	FDR Drive, York Ave, E 91 to E 92 Sts	Park/Playground - NYC	0.05 Acres	NYC DPR
		PARK (QUEENSBORO OVAL)	W/O York Av, E59th St to E60th St	Park/Playground - NYC	1.239 Acres	NYC DPR
		PLAYGROUND (FDR DRIVE)	FDR Drive, E 60 to E 61 Sts & York Av	Park/Playground - NYC	0.622 Acres	NYC DPR
		RUPPERT PARK	Second Ave b/w E. 90 and E. 91 Sts	Park/Playground - NYC	0.997 Acres	NYC DPR
		ST CATHERINE'S PARK	1 Ave, E 67 to E 68 Sts	Park/Playground - NYC	1.383 Acres	NYC DPR
		STANLEY M ISAACS PARK	FDR Drive, E 95 to E 97 St	Park/Playground - NYC	1.227 Acres	NYC DPR
		EAST DRIVE & 93RD STREET	Eastriver Drive Bet 93rd St. & 94th St.	Triangle, Strip, Plaza, or Sitting Area - NYC	0.25 Acres	NYC DPR
		EAST RIVER ESPLANADE	FDR Drive, E96th St to E125 St	Triangle, Strip, Plaza, or Sitting Area - NYC	1.828 Acres	NYC DPR
		GATEWAY PLAZA	E 59 St, 1 & 2 Aves	Triangle, Strip, Plaza, or Sitting Area - NYC	0.295 Acres	NYC DPR
		PARK (TRAMWAY PLAZA)	W/S Second Ave Bet E 59-60 Sts	Triangle, Strip, Plaza, or Sitting Area - NYC	0.345 Acres	NYC DPR
		PARK AVE CENTER PLOTS	E 59 St to E 96 St & Park Ave	Triangle, Strip, Plaza, or Sitting Area - NYC	4.55 Acres	NYC DPR
		MILL ROCK PARK	East River Opp E 96 St	Beach, Garden, Natural Area, Other - NYC	8.639 Acres	NYC DPR
		EAST RIVER 60TH ST PAVILION	E. 60 St, E. 61 St, York Ave, FDR East	Joint NYCDOT/DPR Landscaped Area	0.3 Acres	NYC DOT
		GREENSTREET	3rd Avenue & East 66th Street	Joint NYCDOT/DPR Landscaped Area	NA	NYC DOT
		GREENSTREET	2nd Avenue & East 66th Street	Joint NYCDOT/DPR Landscaped Area	NA	NYC DOT
		GREENSTREET	FDR Drive and E 92nd St	Joint NYCDOT/DPR Landscaped Area	NA	NYC DOT
		GREENSTREET	FDR Drive and East 96th Street (North	Joint NYCDOT/DPR Landscaped Area	NA	NYC DOT
		GREENSTREET	FDR & York Ave & 92nd St (East)	Joint NYCDOT/DPR Landscaped Area	NA	NYC DOT
		GREENSTREET	FDR Drive, 1st Ave, and 96th Street	Joint NYCDOT/DPR Landscaped Area	NA	NYC DOT

PUBLIC SAFETY AND CRIMINAL JUSTICE FACILITIES

1402	25	19TH PRECINCT	153 E 67 St	NYC Police Station	NA	NYPD
------	----	---------------	-------------	--------------------	----	------

**Selected Facilities and Program Sites
In New York City, 2002-2005**

MANHATTAN COMMUNITY DISTRICT 8

<u>Block</u>	<u>Lot</u>	<u>Facility Name</u>	<u>Facility Address</u>	<u>Facility Type</u>	<u>Capacity</u>	<u>Oversight Agency</u>
1514	27	ENGINE 22 LADDER 13 BATTALION	159 E 85 St	NYC Fire House	NA	FDNY
1402	29	ENGINE 39 LADDER 16	157 E 67 St	NYC Fire House	NA	FDNY
1430	10	ENGINE 44	221 E 75 St	NYC Fire House	NA	FDNY
1373	1	SPECIAL OPERATION COMMAND	750 Main St - Roosevelt Island	NYC Fire House	NA	FDNY

HOSPITALS, NURSING HOMES, AND AMBULATORY PROGRAMS

Nursing Homes and Hospital Inpatient Units

1525	5	DEWITT REHAB & NURSING CTR	211 E 79 St	Residential Health Care Facility	499 Beds	NYS DOH
1373	50	GOLDWATER MEM HOSP RHCFC COLE	Roosevelt Island	Residential Health Care Facility	815 Beds	NYC HHC
1373	20	GOLDWATER MEMORIAL HOSPITAL	Roosevelt Island	Residential Health Care Facility	574 Beds	NYC HHC
1466	21	MARY MANNING WALSH NURSING H	1339 York Ave	Residential Health Care Facility	362 Beds	NYS DOH
1584	23	BETH ISRAEL MEDICAL CENTER NO	170 East End Ave	Hospital	268 Beds	NYS DOH
1373	50	GOLDWATER MEM HOSP COLER SITE	Roosevelt Island	Hospital	210 Beds	NYC HHC
1373	20	GOLDWATER MEMORIAL HOSPITAL	Roosevelt Island	Hospital	417 Beds	NYC HHC
1482	20	HOSPITAL FOR SPECIAL SURGERY	535 E 70 St	Hospital	160 Beds	NYS DOH
1411	1	LENOX HILL HOSPITAL	100 E 77 St	Hospital	652 Beds	NYS DOH
1418	6	MANHATTAN EYE, EAR AND THROA	210 E 64 St	Hospital	150 Beds	NYS DOH
1462	5	MEMORIAL HOSP FOR CANCER & AL	1275 York Ave	Hospital	514 Beds	NYS DOH
1480	1	NY PRESBYTERIAN HOSP N Y WEILL	525 E 68 St	Hospital	880 Beds	NYS DOH
1480	10	ROCKEFELLER UNIVERSITY HOSPIT	1230 York Ave	Hospital	40 Beds	NYS DOH

Ambulatory Facilities and Programs

1383	40	CENTER FOR SPECIALTY CARE	50 E 69 St	Free Standing Health Center	NA	NYS DOH
1391	2	CLINICAL ASSOC FOR REHAB & EVA	952 Fifth Ave	Free Standing Health Center	NA	NYS DOH
1497	7501	FIFTH AVENUE SURGERY CENTER	1049 Fifth Ave	Free Standing Health Center	NA	NYS DOH
1402	24	KENNEDY CHILD STUDY CENTER	151 E 67 St	Free Standing Health Center	NA	NYS DOH
1466	7501	PREVENTIVE MEDICINE INSTITUTE-S	428 E 72 St	Free Standing Health Center	NA	NYS DOH
1550	7501	RHINELANDER CHILDRENS CENTER	356 E 88 St	Free Standing Health Center	NA	NYS DOH
1556	40	ADOLESCENT HEALTH CENTER	320 E 94 St	Hospital Affiliated Health Center	NA	NYS DOH

**Selected Facilities and Program Sites
In New York City, 2002-2005**

MANHATTAN COMMUNITY DISTRICT 8

<u>Block</u>	<u>Lot</u>	<u>Facility Name</u>	<u>Facility Address</u>	<u>Facility Type</u>	<u>Capacity</u>	<u>Oversight Agency</u>
<i>Ambulatory Facilities and Programs</i>						
1541	21	LENOX HILL COMMUNITY MEDICAL	215 E 95 St	Hospital Affiliated Health Center	NA	NYS DOH
1482	1	PEDIATRIC AMBULATORY CARE CEN	505 E 70 St	Hospital Affiliated Health Center	NA	NYS DOH
1512	40	PRIMARY CARE CENTER	160 E 84 St	Hospital Affiliated Health Center	NA	NYS DOH
1573	1	STANLEY M ISAAC NEIGHBORHOOD	415 E 93 St	Hospital Affiliated Health Center	NA	NYS DOH
1472	3	THE IRVING WRIGHT CENTER FOR A	1484-86 First Ave	Hospital Affiliated Health Center	NA	NYS DOH
1482	1	ROGOSIN KIDNEY CENTER	505 E 70 St	Dialysis Center	NA	NYS DOH

ALCOHOLISM & SUBSTANCE ABUSE SERVICES

Non-Residential

1520	66	CARNEGIE HILL INSTITUTE- MED SU	116 E 92 St	Med Supervised Outp Svc - Alcohol/Sub Abuse	30 Cert. Caseload	NYS OASAS
1480	10	BETH ISRAEL MEDICAL CTR-MM/MM	1230 York Ave	Methadone Treatment Clinic - Sub Abuse	100 Cert. Caseload	NYS OASAS
1520	66	CARNEGIE HILL INSTITUTE - MMTP C	116 E 92 St	Methadone Treatment Clinic - Sub Abuse	200 Cert. Caseload	NYS OASAS
1466	1	NY/PRESBYTERIAN HOSP-ADULT MM	401 E 71 St	Methadone Treatment Clinic - Sub Abuse	300 Cert. Caseload	NYS OASAS
1464	8	NY/PRESBYTERIAN HOSPITAL - MMT	411 E 69 St	Methadone Treatment Clinic - Sub Abuse	150 Cert. Caseload	NYS OASAS
1480	10	ROCKEFELLER UNIV HOSP - MMTP/R	1230 York Ave	Methadone Treatment Clinic - Sub Abuse	NA	NYS OASAS

MENTAL HEALTH SERVICES

Residential

1558	31	ABRAHAM RESIDENCE III	336-338 E 96 St	Community-Based Residence - Mental Health	68 Beds	NYS OMH
1531	38	POSTGRADUATE CENTER RICHARD	220 E 86 St	Community-Based Residence - Mental Health	35 Beds	NYS OMH
1470	33	GRACIE SQUARE HOSPITAL / INPATIE	420 E 76 St	Hospital Based Inpatient Care - Mental Health	150 Beds	NYS OMH
1411	1	LENOX HILL INPATIENT PSYCHIATRI	100 E 77 St	Hospital Based Inpatient Care - Mental Health	27 Beds	NYS OMH
1480	1	N Y WEILL CORNELL CTR INP PROG	525 E 68 St	Hospital Based Inpatient Care - Mental Health	68 Beds	NYS OMH
1470	33	NY HOSPITAL/PAYNE WHITNEY CLIN	420 E 76 St	Hospital Based Inpatient Care - Mental Health	68 Beds	NYS OMH

Non-Residential

1413	22	ACKERMAN INSTITUTE FOR FAMILY	149 E 78 St	Mental Health Clinic/Day Treatment	NA	NYS OMH
1437	12	KAREN HORNEY CLINIC	329 E 62 St	Mental Health Clinic/Day Treatment	NA	NYS OMH
1449	3	LENOX HILL HOSPITAL PSYCH. OUTP	1430 Second Ave	Mental Health Clinic/Day Treatment	NA	NYS OMH

**Selected Facilities and Program Sites
In New York City, 2002-2005**

MANHATTAN COMMUNITY DISTRICT 8

<u>Block</u>	<u>Lot</u>	<u>Facility Name</u>	<u>Facility Address</u>	<u>Facility Type</u>	<u>Capacity</u>	<u>Oversight Agency</u>
<i>Non-Residential</i>						
1480	1	NEW YORK WEILL CORNELL CENTER	525 E 68 St	Mental Health Clinic/Day Treatment	NA	NYS OMH
1480	1	NEW YORK WEILL CORNELL CTR CHI	525 E 68 St	Mental Health Clinic/Day Treatment	NA	NYS OMH
1437	12	KAREN HORNEY CLINIC THERAPEUT	329 E 62 St	Mental Health Clinic/Day Treatment	12 Cert. Caseload	NYS OMH
1456	7501	NEW YORK WEILL CORNELL CENTER	425 E 61 St.	Mental Health Clinic/Day Treatment	24 Cert. Caseload	NYS OMH
1456	7501	NEW YORK WEILL CORNELL CENTER	425 E 61 St	Intensive Psychiatric Rehab	20 Cert. Caseload	NYS OMH
1480	1	NY DIVISION-PAYNE WHITNEY PH PR	525 E 68 St.	Hospital Based Inpatient Care - Mental Health	30 Cert. Caseload	NYS OMH
1538	21	THE BRIDGE, INC.	242 E 93 St	Assertive Community Treatment - Mental Health	NA	NYC DOHM
1405	6	VISITING NURSE SERVICE OF NEW Y	107 E 70 St	Assertive Community Treatment - Mental Health	NA	NYC DOHM

MENTAL RETARDATION & DEVELOPMENTAL DISABILITIES SERVICES

<i>Residential</i>						
1568	37	LIFE ADJUSTMENT CENTER, INC.	426 E 89 St	Intermediate Care Facility - MR/DD	9 Beds	NYS OMRDD
1373	1	PROFESSIONAL SERVICE CENTER	555 Main St	Community Residence - MR/DD	6 Beds	NYS OMRDD
1373	1	LIFESPIRE, INC.	20 River Rd	Community Residence - MR/DD	6 Beds	NYS OMRDD
1373	1	ASSN. IN MANHATTAN FOR AUTISTI	30 River Rd	Residential Alternative - MR/DD	4 Beds	NYS OMRDD
1373	1	ASSN. IN MANHATTAN FOR AUTISTI	40 River Rd	Residential Alternative - MR/DD	4 Beds	NYS OMRDD
1373	1	ASSN. IN MANHATTAN FOR AUTISTI	20 River Rd	Residential Alternative - MR/DD	4 Beds	NYS OMRDD
1373	1	ASSN. IN MANHATTAN FOR AUTISTI	30 River Rd	Residential Alternative - MR/DD	4 Beds	NYS OMRDD
1522	141	CENTER FOR FAMILY SUPPORT, INC.	178 E 94 St	Residential Alternative - MR/DD	4 Beds	NYS OMRDD
1373	1	METRO NEW YORK	10 River Rd	Residential Alternative - MR/DD	6 Beds	NYS OMRDD
1373	1	METRO NEW YORK	10 River Rd	Residential Alternative - MR/DD	6 Beds	NYS OMRDD
1536	7501	UCPA OF NEW YORK STATE, INC.	1601 Third Ave	Residential Alternative - MR/DD	4 Beds	NYS OMRDD
1536	7501	UCPA OF NEW YORK STATE, INC.	1619 Third Ave	Residential Alternative - MR/DD	4 Beds	NYS OMRDD
1537	7501	UCPA OF NEW YORK STATE, INC.	1623 Third Ave	Residential Alternative - MR/DD	4 Beds	NYS OMRDD
1544	19	UCPA OF NEW YORK STATE, INC.	345 E 81 St	Residential Alternative - MR/DD	4 Beds	NYS OMRDD
1544	19	UCPA OF NEW YORK STATE, INC.	345 E 81 St	Residential Alternative - MR/DD	4 Beds	NYS OMRDD
1568	1	UCPA OF NEW YORK STATE, INC.	400 E 89 St	Residential Alternative - MR/DD	4 Beds	NYS OMRDD
1528	11	YOUNG ADULT INSTITUTE	221 E 82 St	Residential Alternative - MR/DD	1 Beds	NYS OMRDD

**Selected Facilities and Program Sites
In New York City, 2002-2005**

MANHATTAN COMMUNITY DISTRICT 8

<u>Block</u>	<u>Lot</u>	<u>Facility Name</u>	<u>Facility Address</u>	<u>Facility Type</u>	<u>Capacity</u>	<u>Oversight Agency</u>
<i>Non-Residential</i>						
1402	24	KENNEDY CHILD STUDY CENTER	151 E 67 St	Day Rehabilitation - MR/DD	66 Cert. Caseload	NYS OMRDD
DAYCARE AND RESIDENTIAL FACILITIES FOR CHILDREN						
<i>Residential</i>						
1544	41	INWOOD HOUSE	320 E 82 St	Foster Institution	36 Beds	NYC ACS
1373	1	NEW YORK FOUNDLING HOSPITAL	20 River Rd	Agency Operated Boarding Home	6 Beds	NYC ACS
1373	1	NEW YORK FOUNDLING HOSPITAL	40 River Rd	Agency Operated Boarding Home	6 Beds	NYC ACS
<i>Daycare and Headstart Facilities</i>						
1570	46	ABC VARIETY C. GIFFORD HSE	404 E 91 St	Group Day Care - Public	10 Children	NYC DOHM
1573	20	HOLMES TOWERS-EISMAN DAY NUR	1794 First Ave	Group Day Care - Public	60 Children	NYC DOHM
1445	14	LENOX HILL DAY CARE CTR	331 E 70 St	Group Day Care - Public	72 Children	NYC DOHM
1520	50	92ND ST. Y NURSERY SCHOOL	1395 Lexington Ave	Group Day Care - Private	170 Children	NYC DOHM
1550	35	ABC MERRICAT'S CASTLE	316 E 88 St	Group Day Care - Private	55 Children	NYC DOHM
1570	46	ABC VARIETY C. GIFFORD HSE	404 E 91 St	Group Day Care - Private	7 Children	NYC DOHM
1508	53	ALL SOULS SCHOOL	1157 Lexington Ave	Group Day Care - Private	109 Children	NYC DOHM
1503	44	BRICK CHURCH SCHOOL	62 E 92 St	Group Day Care - Private	130 Children	NYC DOHM
1465	21	BRIGHT HORIZONS AT NY PRESBYTE	435 E 70 St	Group Day Care - Private	78 Children	NYC DOHM
1559	5	CAEDMON SCHOOL	416 E 80 St	Group Day Care - Private	150 Children	NYC DOHM
1395	105	CHILDREN'S ALL DAY PRE-NURSRY	111 E 60 St	Group Day Care - Private	21 Children	NYC DOHM
1375	36	CHRIST CHURCH DAY SCHOOL	520 Park Ave	Group Day Care - Private	75 Children	NYC DOHM
1580	23	CLARKE NYC AUDITORY ORAL CENT	80 East End Ave	Group Day Care - Private	35 Children	NYC DOHM
1409	68	EARLY LEARNING CENTER OF TEMP	112 E 75 St	Group Day Care - Private	75 Children	NYC DOHM
1539	1	ELIZABETH SETON PRE-SCHOOL & D	1675 Third Ave	Group Day Care - Private	63 Children	NYC DOHM
1485	45	EPIPHANY COMMUNITY N/S	510 E 74 St	Group Day Care - Private	123 Children	NYC DOHM
1384	31	EPISCOPAL SCHOOL IN THE CITY OF	35 E 69 St	Group Day Care - Private	115 Children	NYC DOHM
1398	72	GARDEN HOUSE SCHOOL	593 Park Ave	Group Day Care - Private	83 Children	NYC DOHM
1502	26	HORACE MANN SCHOOL FOR NURSE	55 E 90 St	Group Day Care - Private	147 Children	NYC DOHM
1519	15	HOUSE OF LITTLE PEOPLE	129 E 90 St	Group Day Care - Private	27 Children	NYC DOHM

**Selected Facilities and Program Sites
In New York City, 2002-2005**

MANHATTAN COMMUNITY DISTRICT 8

<u>Block</u>	<u>Lot</u>	<u>Facility Name</u>	<u>Facility Address</u>	<u>Facility Type</u>	<u>Capacity</u>	<u>Oversight Agency</u>
<i>Daycare and Headstart Facilities</i>						
1437	12	KAREN HORNEY THERAPEUTIC NUR	329 E 62 St	Group Day Care - Private	12 Children	NYC DOHM
1402	24	KENNEDY CHILD STUDY CENTER	151 E 67 St	Group Day Care - Private	170 Children	NYC DOHM
1507	63	LA SEUOLA DITALIA G. MARCONI	12 E 96 St	Group Day Care - Private	44 Children	NYC DOHM
1484	5	LYCEE FRANCAIS DE NEW YORK	505 E 72 St	Group Day Care - Private	245 Children	NYC DOHM
1388	21	MADISON AVENUE PRESBYTERIAN C	921 Madison Ave	Group Day Care - Private	89 Children	NYC DOHM
1436	13	MANHATTAN EARLY PLANNING	328 E 62 St	Group Day Care - Private	90 Children	NYC DOHM
1373	2	MSKCC CHILDREN'S CENTER	475 Main St	Group Day Care - Private	18 Children	NYC DOHM
1465	21	NEW YORK HOSP NUR SCH	435 E 70 St	Group Day Care - Private	18 Children	NYC DOHM
1496	41	PARK AVENUE CHRISTIAN CHURCH	1010 Park Ave	Group Day Care - Private	169 Children	NYC DOHM
1514	68	PARK AVENUE METHODIST CHURCH	106 E 86 St	Group Day Care - Private	40 Children	NYC DOHM
1498	47	PARK AVENUE SYNAGOGUE ECC	50 E 87 St	Group Day Care - Private	95 Children	NYC DOHM
1469	21	PAYNE WHITNEY THERAPUETIC NUR	1393 York Ave	Group Day Care - Private	17 Children	NYC DOHM
1435	33	RENANIM OF MANHATTAN	336 E 61 St	Group Day Care - Private	38 Children	NYC DOHM
1409	8	RESURRECTION EPISCOPAL DAY SC	119 E 74 St	Group Day Care - Private	75 Children	NYC DOHM
1550	31	RHINELANDER CHILDREN'S AIDE SO	350 E 88 St	Group Day Care - Private	40 Children	NYC DOHM
1480	10	ROCKEFELLER UNIVERSITY CHILD &	1230 York Ave	Group Day Care - Private	56 Children	NYC DOHM
1373	1	ROOSEVELT ISLAND DAY NURSERY	4 River Rd	Group Day Care - Private	52 Children	NYC DOHM
1491	8	RUDOLF STEINER SCH	15 E 79 St	Group Day Care - Private	70 Children	NYC DOHM
1492	60	SPENCE SCHOOL THE	22 E 81 St	Group Day Care - Private	45 Children	NYC DOHM
1380	1	TEMPLE EMMANUEL NURSERY SCHO	1 E 65 St	Group Day Care - Private	115 Children	NYC DOHM
1433	127	TEMPLE SHAARAY TEFILA NURS SC	250 E 79 St	Group Day Care - Private	118 Children	NYC DOHM
1412	58	THE ALLEN STEVENSON SCHOOL	132 E 78 St	Group Day Care - Private	45 Children	NYC DOHM
1393	62	THE ARK NURSERY SCHOOL	12 E 79 St	Group Day Care - Private	60 Children	NYC DOHM
1431	41	THE BIRCH WATHEN LENOX SCHOOL	210 E 77 St	Group Day Care - Private	26 Children	NYC DOHM
1494	44	THE BREARLY SCHOOL	60 E 83 St	Group Day Care - Private	46 Children	NYC DOHM
1376	42	THE BROWNING SCHOOL	52 E 62 St	Group Day Care - Private	36 Children	NYC DOHM
1408	8	THE BUCKLEY SCH	113-29 E 73 St	Group Day Care - Private	50 Children	NYC DOHM
1581	23	THE CHAPIN SCHOOL	100 East End Ave	Group Day Care - Private	60 Children	NYC DOHM

**Selected Facilities and Program Sites
In New York City, 2002-2005**

MANHATTAN COMMUNITY DISTRICT 8

<u>Block</u>	<u>Lot</u>	<u>Facility Name</u>	<u>Facility Address</u>	<u>Facility Type</u>	<u>Capacity</u>	<u>Oversight Agency</u>
<i>Daycare and Headstart Facilities</i>						
1403	1	THE CHILDREN'S LEARNING CTR @ H	695 Park Ave	Group Day Care - Private	50 Children	NYC DOHM
1377	7	THE CREATIVE PLAYSCHOOL OF 5TH	5 E 62 St	Group Day Care - Private	25 Children	NYC DOHM
1505	33	THE GILLEN BREWER	1190 Park Ave	Group Day Care - Private	40 Children	NYC DOHM
1391	6	THE HEWITT SCHOOL	3 E 76 Street	Group Day Care - Private	48 Children	NYC DOHM
1519	62	THE HOUSE OF LITTLE PEOPLE	122 E 91 St	Group Day Care - Private	35 Children	NYC DOHM
1449	20	THE INTERNATIONAL P/S	351 E 74 St	Group Day Care - Private	30 Children	NYC DOHM
1394	5	THE LIGHTHOUSE CDC	111 E 59 St	Group Day Care - Private	76 Children	NYC DOHM
1503	59	THE NIGHTINGALE BARNFORD SCHO	20 E 92 St	Group Day Care - Private	44 Children	NYC DOHM
1502	59	THE SPENCE SCHOOL	22 E 91 St	Group Day Care - Private	68 Children	NYC DOHM
1505	7	THE SPENCE SCHOOL	5 E 93 St	Group Day Care - Private	52 Children	NYC DOHM
1487	25	THE TOWN SCHOOL	540 E 76 St	Group Day Care - Private	79 Children	NYC DOHM
1523	72	TOWN HOUSE INTERNATIONAL SCH	1209 Park Ave	Group Day Care - Private	40 Children	NYC DOHM
1563	20	WEE CARE CHILD CARE	451 E 83 St	Group Day Care - Private	18 Children	NYC DOHM
1461	21	WILLIAM WOODWARD JR. NURSERY	1233 York Ave	Group Day Care - Private	50 Children	NYC DOHM
1577	1	YORK AVE PRE-SCH & KINDERGART	1520 York Ave	Group Day Care - Private	90 Children	NYC DOHM
1445	14	LENOX HILL ECC HS DC	331 E 70 St	Head Start Center - Public	127 Children	NYC DOHM
1566	8	ABC CASSIDY'S PLACE	419 E 86 St	Head Start Center - Private	54 Children	NYC DOHM

FACILITIES FOR SENIORS

1449	20	CARTER BURDEN LUNCHEON CLUB/	351 East 74 St	Senior Center	2880 Av. Meals/Month	NYC DFTA
1445	23	LENOX HILL SENIOR CENTER	343 E 70 ST	Senior Center	2400 Av. Meals/Month	NYC DFTA
1373	1	ROOSEVELT ISLAND SENIOR CENTER	546 Main St	Senior Center	1410 Av. Meals/Month	NYC DFTA
1573	1	STANLEY ISAACS SENIOR CENTER 9	415 East 93rd St	Senior Center	2940 Av. Meals/Month	NYC DFTA

RESIDENTIAL FACILITIES AND FOOD PROGRAMS FOR ADULTS & FAMILIES

Residential

1559	31	EIGHTIETH STREET RESIDENCE	430 E 80 ST	Home for Adults	70 Beds	NYS DOH
------	----	----------------------------	-------------	-----------------	---------	---------

**Selected Facilities and Program Sites
In New York City, 2002-2005**

MANHATTAN COMMUNITY DISTRICT 8

<u>Block</u>	<u>Lot</u>	<u>Facility Name</u>	<u>Facility Address</u>	<u>Facility Type</u>	<u>Capacity</u>	<u>Oversight Agency</u>
<i>Residential</i>						
1527	6	NEIGHBORHOOD COALITION FOR SH	211 E 81 St	DHS-Contracted Supportive SRO Housing	66 Singles Units	NYC DHS
1549	14	DOE FUND	331 E 86 St	HPD-Assisted Supportive Housing - Adults	28 Singles Units	NYC HPD
1401	1	PARK AVENUE ARMORY	643 Park Ave	Shelter For Singles - DHS Contracted	100 Beds	NYC DHS
1548	27	GRACEY INN	1645 First Ave	Family Homeless Facility - by DHS Referral	36 Family Units	NA
<i>Food Programs and Drop-In Centers</i>						
1375	36	CHRIST CHURCH UNITED METHODIS	520 Park Ave	Soup Kitchen	NA	NA
1469	21	CHURCH OF THE EPIPHANY	1393 York Ave	Soup Kitchen	NA	NA
1432	14	NEIGHBORHOOD CTR HOMELESS	237 E 77 St	Soup Kitchen	NA	NA
1573	1	STANLEY M. ISSACS NEIGHBORHOO	415 E 93 St	Soup Kitchen	NA	NA
1433	127	TEMPLE SHARAAY TEFILA	250 E 79 St	Soup Kitchen	NA	NA
1508	53	UNITARIAN CHURCH OF ALL SOULS	1157 Lexington Ave	Soup Kitchen	NA	NA
1414	35	ALL SAINTS EPISCOPAL CHURCH	230 E 60 St	Food Pantry	NA	NA
1445	14	LENOX HILL NEIGHBORHOOD ASSOC	331 E 70 St	Food Pantry	NA	NA
1439	9	NEW YORK CHILDREN HEALTH PROJ	317 E 64 St	Food Pantry	NA	NA
1561	37	ST. STEPHEN OF HUNGARY	414 E 82 St	Food Pantry	NA	NA
1535	37	OUR LADY OF GOOD COUNCIL	230 E 90 St	Joint Soup Kitchen & Food Pantry	NA	NA
1432	14	NEIGHBORHOOD CENTER FOR HOME	237 E 77 St	Drop-In Center (Homeless)	78 Av. Visits/Day	NYC DHS